

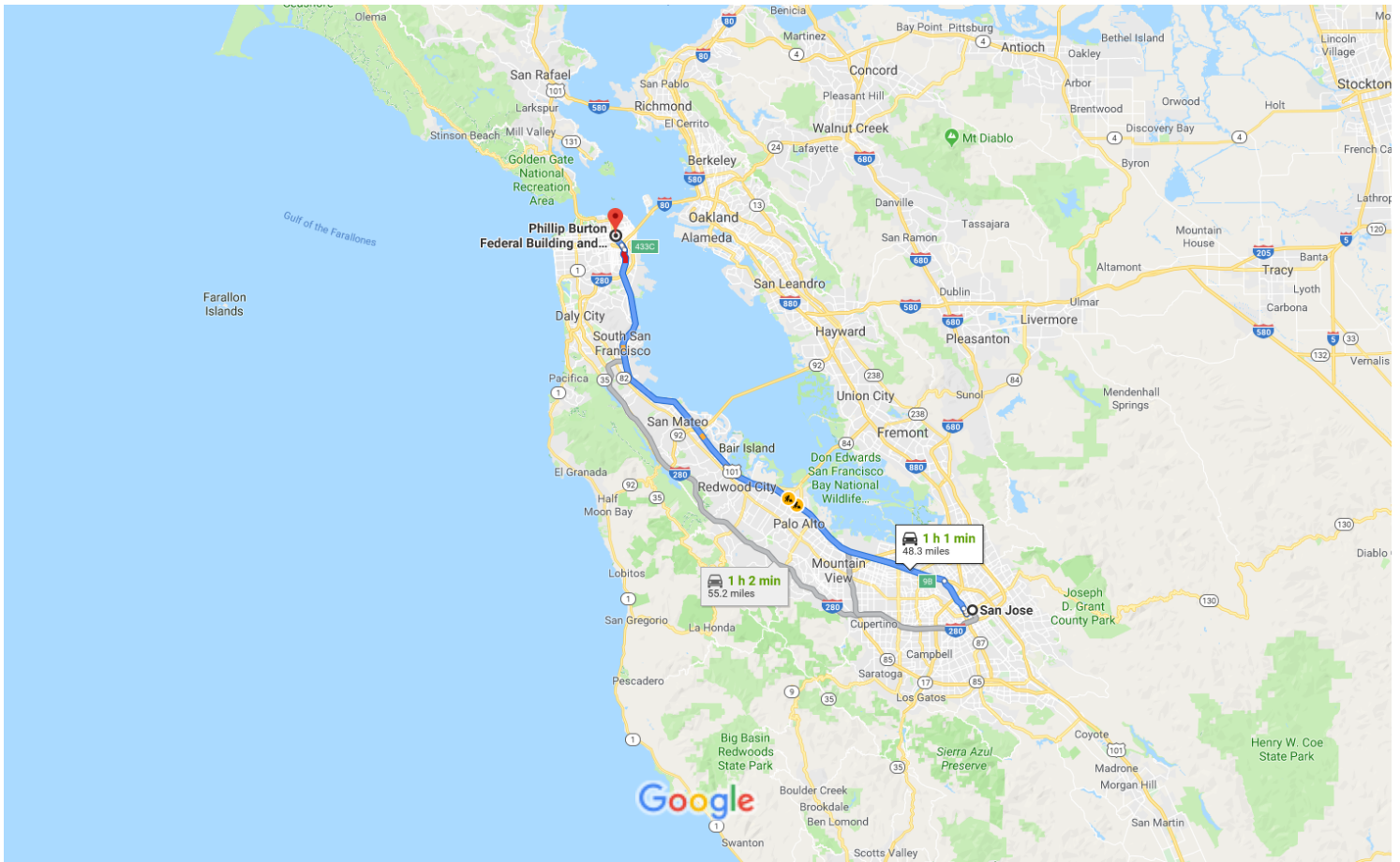
EXHIBIT J




San Jose, California to Phillip Burton Federal Building and U.S. Courthouse


Drive 48.3 miles, 1 h 1 min


Qualcomm, San Jose, CA to Phillip Burton Federal Building & United States Courthouse 450 Golden Gate Avenue San Francisco, CA 94102



Map data ©2019 Google 5 mi

 via US-101 N **1 h 1 min**
Fastest route, lighter traffic than usual 48.3 miles

 via I-280 N **1 h 2 min**
55.2 miles

 via I-280 N and US-101 N **1 h 4 min**
52.7 miles

Explore Phillip Burton Federal Building and U.S. Courthouse

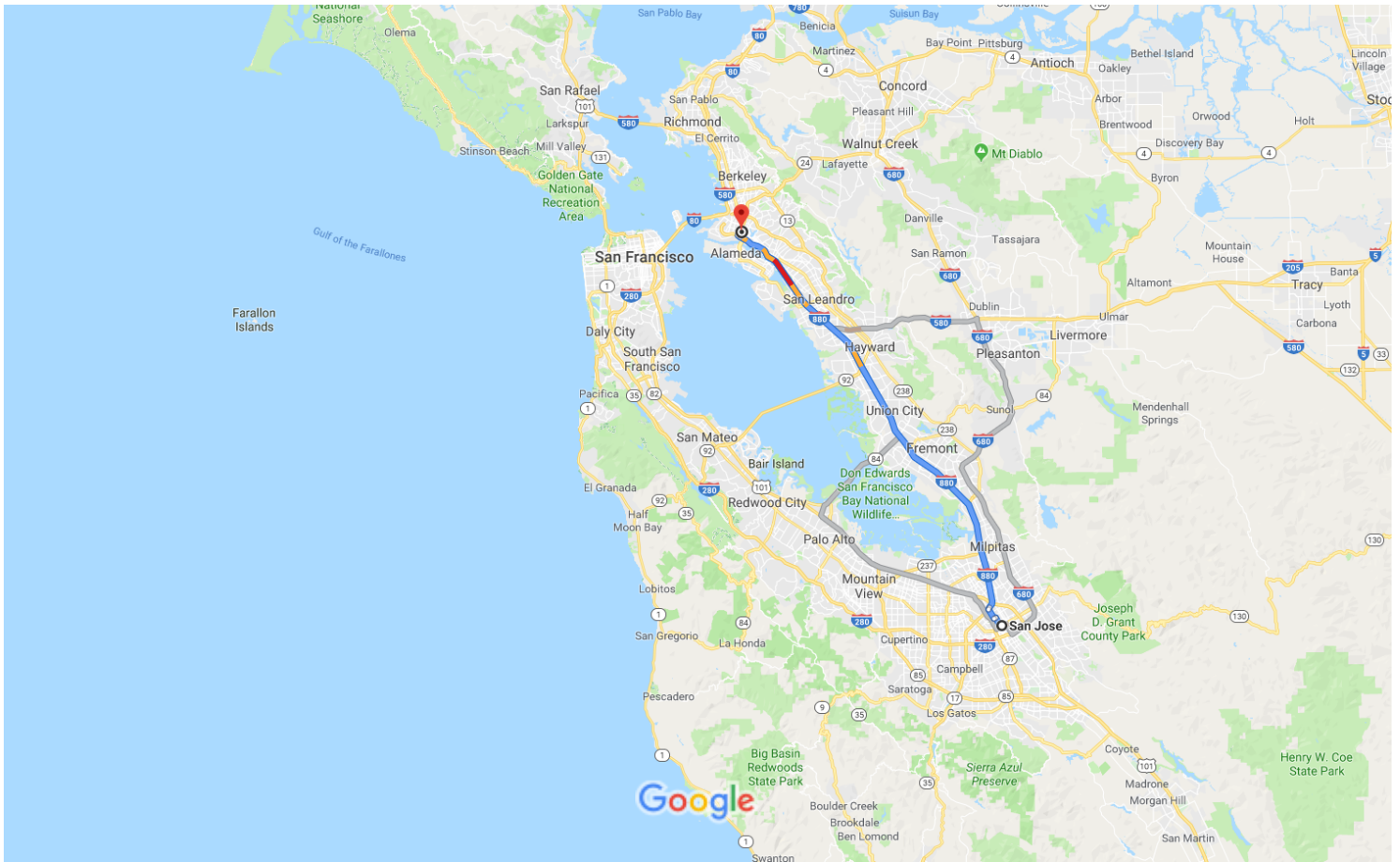




San Jose, California to Ronald V. Dellums Federal Building and U.S. Courthouse

Drive 41.3 miles, 56 min

Qualcomm, San Jose, CA to Ronald V. Dellums Federal Building & United States Courthouse 1301 Clay Street Oakland, CA 94612



Map data ©2019 Google 5 mi



via I-880 N

56 min

Fastest route, despite slowdown on I-880 N causing 9-min delay

41.3 miles



via I-680 N

1 h 5 min

56.5 miles



via US-101 N and I-880 N

1 h 9 min

Some traffic, as usual

50.3 miles

Explore Ronald V. Dellums Federal Building and U.S. Courthouse



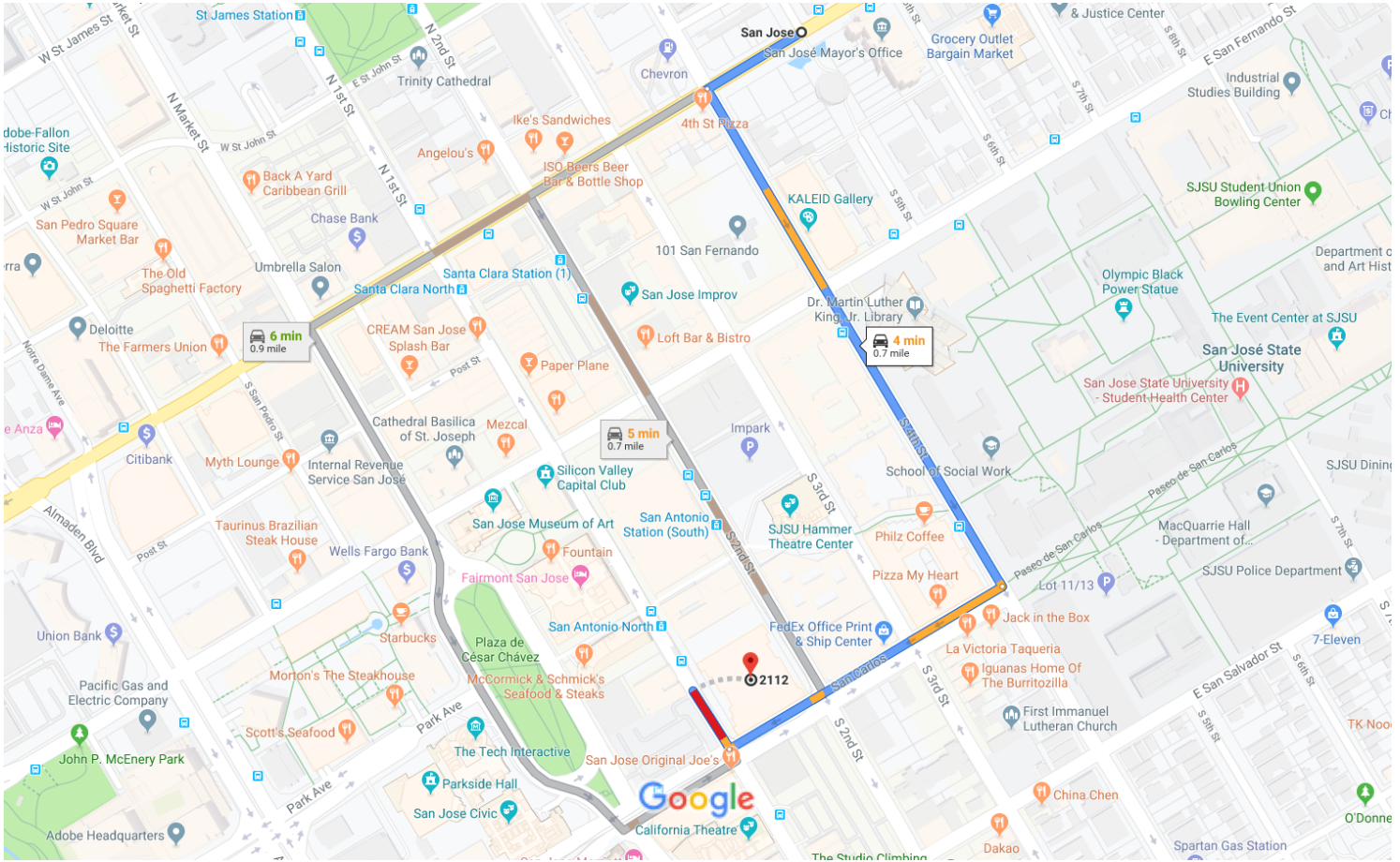
Find authenticated court documents without watermarks at docketalarm.com.



San Jose, California to 280 S 1st St #2112, San Jose, CA 95113

Drive 0.7 mile, 4 min

Qualcomm, San Jose, CA to Robert F. Peckham Federal Building & United States Courthouse 280 South 1st Street, Room 2112 San Jose, CA 95113



Map data ©2019 Google 200 ft

via S 4th St and E San Carlos St **4 min**
Fastest route, despite the usual traffic 0.7 mile

via E Santa Clara St and S 2nd St **5 min**
Some traffic, as usual 0.7 mile

via E Santa Clara St and Market St **6 min**
0.9 mile

Explore 280 S 1st St #2112



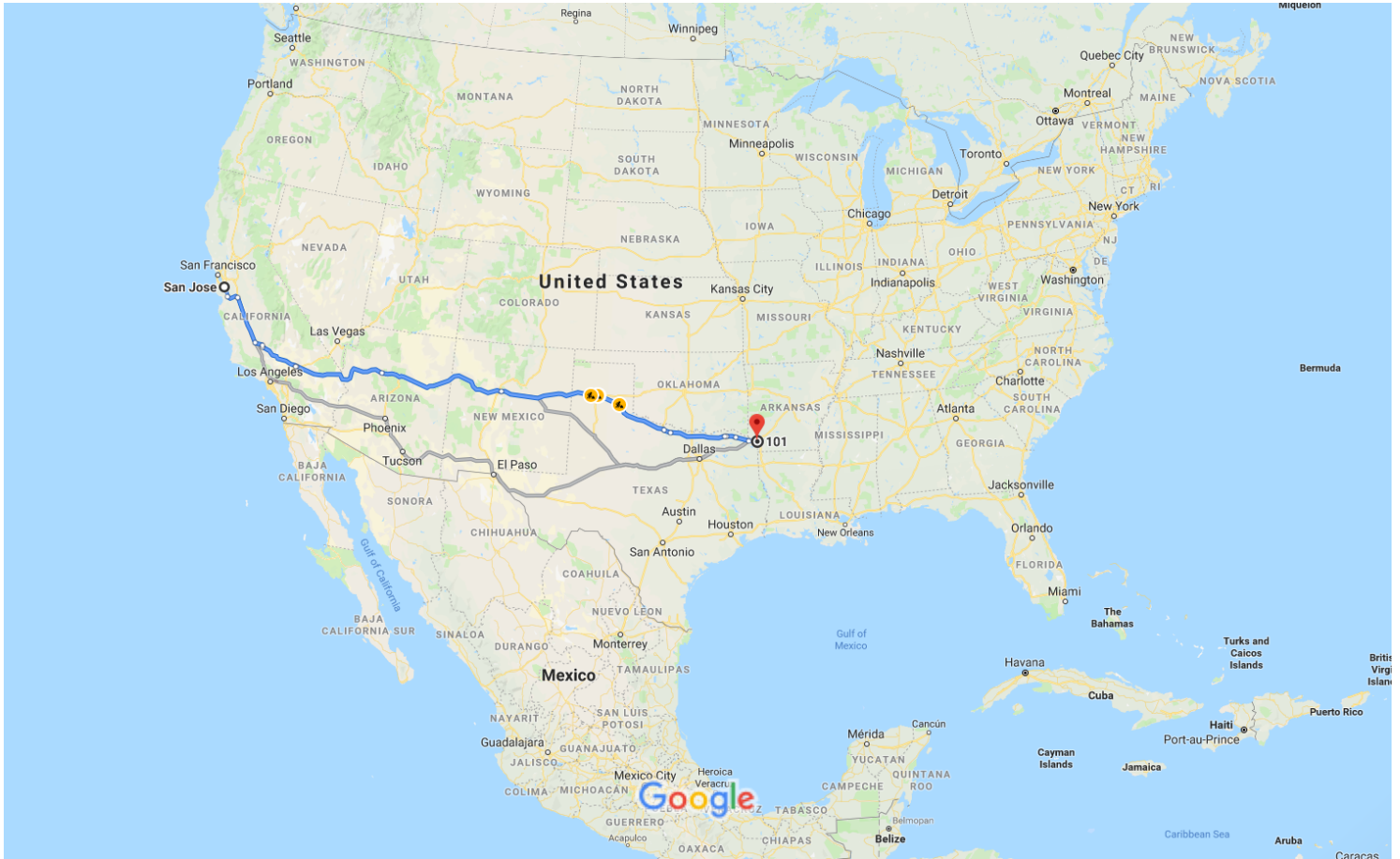
Find authenticated court documents without watermarks at docketalarm.com.





San Jose, CA to 101


Drive 1,823 miles, 28 h

Qualcomm, San Jose, CA to United States Courthouse and Post Office 500 North State Line Avenue Texarkana, Texas 7501



Map data ©2019 Google, INEGI 200 mi

 via I-40 E 28 h
 Fastest route, the usual traffic 1,823 miles
 Your destination is in a different time zone.

 via I-40 E and US-84 E 29 h
1,890 miles

 via I-10 E 30 h
1,954 miles

Explore 500 N State Line Ave #101



Explore Litigation Insights

Docket Alarm provides insights to develop a more informed litigation strategy and the peace of mind of knowing you're on top of things.

Real-Time Litigation Alerts



Keep your litigation team up-to-date with **real-time alerts** and advanced team management tools built for the enterprise, all while greatly reducing PACER spend.

Our comprehensive service means we can handle Federal, State, and Administrative courts across the country.

Advanced Docket Research



With over 230 million records, Docket Alarm's cloud-native docket research platform finds what other services can't. Coverage includes Federal, State, plus PTAB, TTAB, ITC and NLRB decisions, all in one place.

Identify arguments that have been successful in the past with full text, pinpoint searching. Link to case law cited within any court document via Fastcase.

Analytics At Your Fingertips



Learn what happened the last time a particular judge, opposing counsel or company faced cases similar to yours.

Advanced out-of-the-box PTAB and TTAB analytics are always at your fingertips.

API

Docket Alarm offers a powerful API (application programming interface) to developers that want to integrate case filings into their apps.

LAW FIRMS

Build custom dashboards for your attorneys and clients with live data direct from the court.

Automate many repetitive legal tasks like conflict checks, document management, and marketing.

FINANCIAL INSTITUTIONS

Litigation and bankruptcy checks for companies and debtors.

E-DISCOVERY AND LEGAL VENDORS

Sync your system to PACER to automate legal marketing.