

# EXHIBIT H

Search TxDOT

# Real Property Asset Map

Texas Department of Transportation > Inside TxDOT > Divisions > Right of Way

The Real Property Asset Map is an online application populated with geo-referenced features that represent all real property assets comprising the highway right of way and is the replacement for paper right-of-way maps.

The present data available is limited to ongoing priority projects, with the major asset types being:

- Proposed real property right-of-way parcels of current acquisition projects
- Legacy parcels that comprise existing right of way presently under state ownership or possession
- Real property disposition tracts (sale or lease)
- Existing utility lines
- Commercial sign inventory
- Finalized Right of Way Maps
- Small Cell Facility Sites

**Disclaimer:** This product is for informational purposes and may not have been prepared for or be suitable for legal, engineering, or surveying purposes. It does not represent an on-the-ground survey and represents only the approximate relative location of property boundaries.

As per policy memorandum dated May 3, 2016, all current and future right-of-way mapping projects performed by professional services consultants will require the parcel features to be submitted to the state in an ArcGIS geo-database template.

- Geo-Database Template for use in TxDOTCONNECT Only (ROW-Parcel-Edits-v2)
- Submission Standards
- Surface to Grid PRJ Files
- Primary Survey Control Form
- RPAM User Guide

## Contact Us

If you need a map that is not available here, please submit an Open Records Request to request the map.

Contact us if you require assistance or have questions concerning the Real Property Asset Map.

<b>Divisions</b>
Aviation 

Civil Rights ☰

---

Communications ☰

---

Compliance ☰

---

Construction ☰

---

Contract Services ☰

---

Design ☰

---

Environmental Affairs ☰

---

Financial Management ☰

---

Fleet Operations ☰

---

General Counsel ☰

---

Government Affairs ☰

---

Human Resources ☰

---

Information Technology ☰

---

Internal Audit ☰

---

Maintenance ☰

---

Materials and Tests ☰

---

Maritime ☰

---

Occupational Safety ☰

---

Procurement ☰

---

Professional Engineering Procurement Services ☰

---

Project Finance, Debt and Strategic Contracts ☰

---

Public Transportation ☰

---

Rail ☰

---

Research and Technology Implementation ☰

---

Right of Way ☰

Support Services ⋮

Toll Operations ⋮

Traffic Safety Division ⋮

Transportation Planning/Programming ⋮






Transportation Programs ⋮

Travel Information ⋮





### Inside TxDOT

- Careers
- Get Involved
- Media Center
- Projects
- Forms & Publications
- Administration
- Districts
- Divisions

### Get Engaged

-  Facebook
-  Twitter
-  YouTube
-  Texas Highways Magazine
-  Get Involved

### What We Do

-  Texas.gov
-  TxTag
-  MY35.org
-  I-69

### Connect With Us

- Contact Us
- Administration
- Districts
- Divisions
- Cybersecurity

Copyright 2021 • Texas Department of Transportation • All Rights Reserved • Disclaimer • Privacy & Security Policy • Accessibility

125 East 11th Street • Austin, Texas 78701