



US005307289A

United States Patent [19]

[11] Patent Number: **5,307,289**

Harris

[45] Date of Patent: **Apr. 26, 1994**

[54] **METHOD AND SYSTEM FOR RELATIVE GEOMETRY TRACKING UTILIZING MULTIPLE DISTRIBUTED EMITTER/DETECTOR LOCAL NODES AND MUTUAL LOCAL NODE TRACKING**

Acoustics, Speech, and Signal Processing, vol. AS-SP-33, No. 4, Oct. 1985, pp. 1123-1128.

Primary Examiner—Jack B. Harvey
Assistant Examiner—Thomas Pessa
Attorney, Agent, or Firm—Hoffman, Wasson & Gitler

[75] Inventor: **James C. Harris**, Vienna, Va.

[73] Assignee: **Sesco Corporation**, Vienna, Va.

[21] Appl. No.: **758,782**

[22] Filed: **Sep. 12, 1991**

[51] Int. Cl.⁵ **G01S 13/06**

[52] U.S. Cl. **364/516; 364/460**

[58] Field of Search **364/460, 559, 516; 342/352, 457, 191, 356**

[57] ABSTRACT

A method and system for tracking various objects utilizing a plurality of sensors. Separate locations or platforms are provided with a number of sensors collocated with an energy generation/ reflection device, and also a communication device. Each of the platforms is termed local nodes of a multi-sensor fusion system, and possibly can experience relative translational and/or rotational motion in as many as three dimensions with respect to itself and with respect to similar local nodes. Each local node is capable of measuring some combination of bearing angles and/or range and/or respective derivatives from the local node to cooperative local nodes by generating or reflecting energy such that cooperative local nodes may obtain mutual sensor measurements. Information obtained or processed by each local node, including track data or track estimates, are possibly transmitted to one or more central nodes denoted as fusion centers provided with processing capabilities. In addition, when an object or multiple objects which are not local nodes are being tracked, at least one cooperative local node can measure bearing angles and/or range and/or respective derivatives from the local node to the other object. After undergoing a series of processes, sensor data from multiple local nodes are combined at the fusion centers to provide estimates of both the relative geometry and relative orientation of each cooperative local node with respect to other cooperative local nodes and the relative geometry of other sensed objects with respect to each cooperative local node. Estimated relative geometries are either range normalized or scaled with actual ranges depending upon sensor capabilities.

[56] References Cited

U.S. PATENT DOCUMENTS

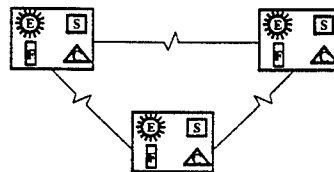
| | | | |
|-----------|---------|-----------------------|---------|
| 3,630,079 | 12/1971 | Hughes et al. . | |
| 3,742,498 | 6/1973 | Dunn . | |
| 3,836,970 | 9/1974 | Reitzig | 342/352 |
| 3,866,229 | 2/1975 | Hammack . | |
| 3,953,856 | 4/1976 | Hammack . | |
| 3,996,590 | 12/1976 | Hammack . | |
| 4,347,996 | 9/1982 | Grosso . | |
| 4,560,120 | 12/1985 | Crawford et al. . | |
| 4,596,988 | 6/1986 | Wanka | 342/457 |
| 4,651,156 | 3/1987 | Martinez | 342/457 |
| 4,713,768 | 12/1987 | Kosaka et al. . | |
| 4,853,863 | 8/1989 | Cohen et al. . | |
| 4,884,208 | 11/1989 | Mariuelli et al. | 364/460 |
| 4,916,455 | 4/1990 | Bent et al. . | |
| 4,976,619 | 12/1990 | Carlson . | |
| 5,012,424 | 4/1991 | Dodson . | |
| 5,014,006 | 5/1991 | Counselman, III | 342/352 |
| 5,017,925 | 5/1991 | Bertiger et al. | 342/352 |
| 5,019,827 | 5/1991 | Wilson | 364/460 |
| 5,148,179 | 9/1992 | Allison . | |
| 5,150,310 | 9/1992 | Greenspun et al. . | |

OTHER PUBLICATIONS

"Multiple Site Radar Tracking System", B. H. Cantrell and A. Grindlay, IEEE International Radar Conference, pp. 348-354 (1980) Apr.

"Decentralized Processing in Sensor Arrays", Mati Wax and Thomas Kailath, IEEE Transactions on

27 Claims, 11 Drawing Sheets



LEGEND






-  Communication Path
-  Sensor Capability
-  Communication Capability
-  Data Fusion Capability
-  Energy Emission Capability

FIG . 1 (Prior Art)

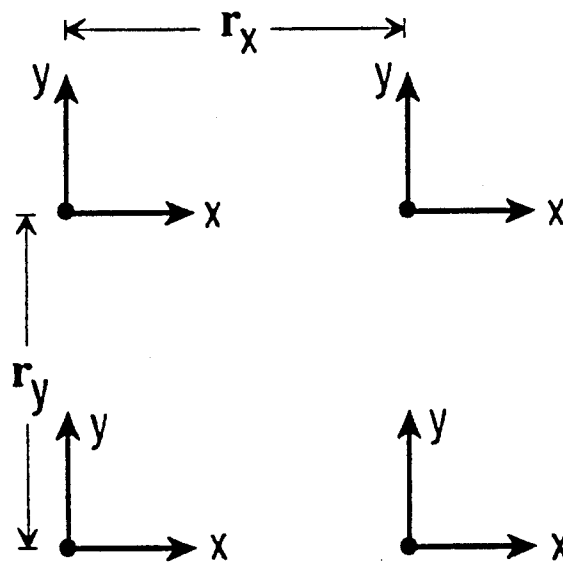


FIG. 2 (Prior Art)

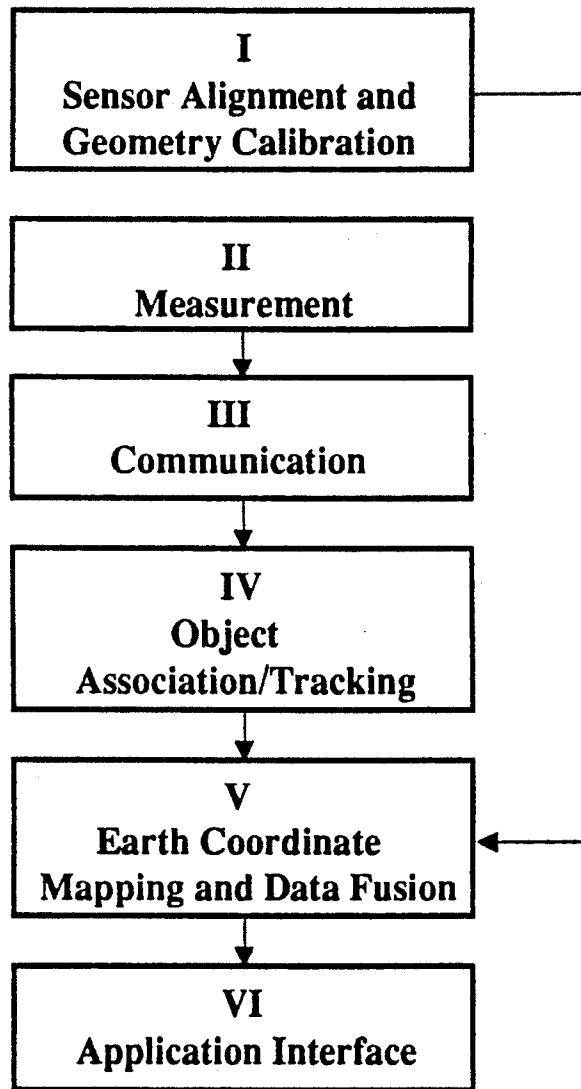


FIG. 3

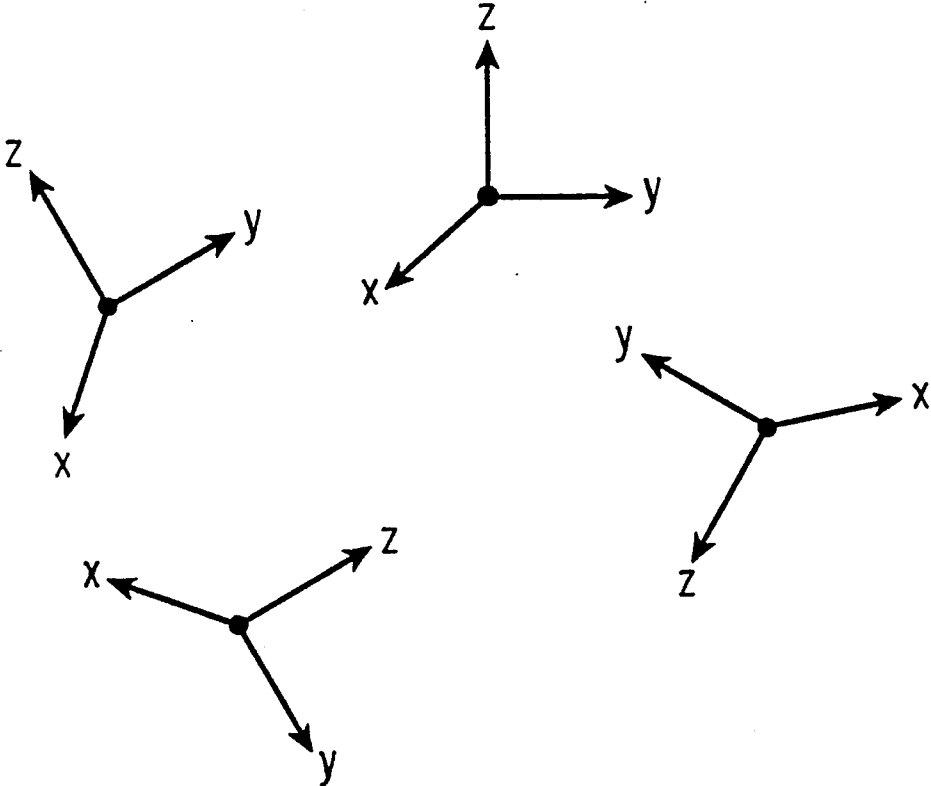
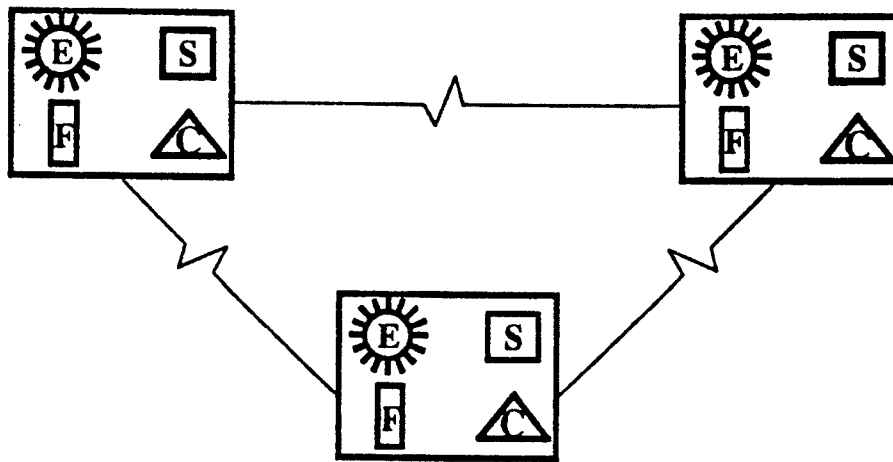
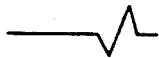


FIG. 4



LEGEND



Communication Path



Sensor Capability



Communication Capability



Data Fusion Capability



Energy Emission Capability

Explore Litigation Insights

Docket Alarm provides insights to develop a more informed litigation strategy and the peace of mind of knowing you're on top of things.

Real-Time Litigation Alerts



Keep your litigation team up-to-date with **real-time alerts** and advanced team management tools built for the enterprise, all while greatly reducing PACER spend.

Our comprehensive service means we can handle Federal, State, and Administrative courts across the country.

Advanced Docket Research



With over 230 million records, Docket Alarm's cloud-native docket research platform finds what other services can't. Coverage includes Federal, State, plus PTAB, TTAB, ITC and NLRB decisions, all in one place.

Identify arguments that have been successful in the past with full text, pinpoint searching. Link to case law cited within any court document via Fastcase.

Analytics At Your Fingertips



Learn what happened the last time a particular judge, opposing counsel or company faced cases similar to yours.

Advanced out-of-the-box PTAB and TTAB analytics are always at your fingertips.

API

Docket Alarm offers a powerful API (application programming interface) to developers that want to integrate case filings into their apps.

LAW FIRMS

Build custom dashboards for your attorneys and clients with live data direct from the court.

Automate many repetitive legal tasks like conflict checks, document management, and marketing.

FINANCIAL INSTITUTIONS

Litigation and bankruptcy checks for companies and debtors.

E-DISCOVERY AND LEGAL VENDORS

Sync your system to PACER to automate legal marketing.