

(12) **United States Patent**
Croyle et al.

(10) **Patent No.:** **US 6,308,134 B1**
(45) **Date of Patent:** **Oct. 23, 2001**

(54) **VEHICLE NAVIGATION SYSTEM AND METHOD USING MULTIPLE AXES ACCELEROMETER**

3912108 4/1989 (DE) .

(List continued on next page.)

(75) Inventors: **Steven R. Croyle**, Franklin; **Larry E. Spencer, II**, Lake Orion; **Ernie R. Sittaro**, Romero, all of MI (US)

Brochure: Fleet-Trak: Fleet Management System.
 McLellan, et al., Application of GPS Positioning to Management of Mobile Operations, pp. 1-16; 1991.

(73) Assignee: **Magellan DIS, Inc.**, Rochester Hills, MI (US)

(List continued on next page.)

(*) Notice: Subject to any disclaimer, the term of this patent is extended or adjusted under 35 U.S.C. 154(b) by 0 days.

Primary Examiner—William A. Cuchlinski, Jr.
Assistant Examiner—Tuan C To
(74) *Attorney, Agent, or Firm*—Carlson, Gaskey & Olds

(21) Appl. No.: **09/091,430**

(22) PCT Filed: **Dec. 27, 1996**

(86) PCT No.: **PCT/US96/20848**

§ 371 Date: **Nov. 30, 1998**

§ 102(e) Date: **Nov. 30, 1998**

(87) PCT Pub. No.: **WO97/24582**

PCT Pub. Date: **Jul. 10, 1997**

(51) **Int. Cl.⁷** **G06G 7/78**

(52) **U.S. Cl.** **701/220; 701/213; 701/214; 701/216; 701/221; 701/200; 340/723; 340/995; 340/990; 343/450; 343/451**

(58) **Field of Search** **701/220, 207, 701/1; 364/454; 235/150.27**

(56) **References Cited**

U.S. PATENT DOCUMENTS

3,442,140 5/1969 Peltson .
 3,492,465 1/1970 Buscher et al. .

(List continued on next page.)

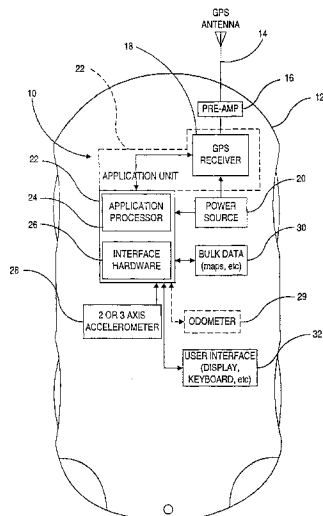
FOREIGN PATENT DOCUMENTS

3242904 A1 11/1982 (DE) .

(57) **ABSTRACT**

The improved vehicle navigation system uses a multiple, orthogonal axes accelerometer, such as two or three accelerometers which are mounted orthogonal to one another. The two axes whose acceleration are to be measured are the longitudinal (nose to rear bumper) axis and lateral (left to right side) axis. The tangential or longitudinal axis acceleration is integrated once to obtain longitudinal speed and is integrated again to produce a vehicle displacement. The lateral accelerometer measures the centripetal force that the vehicle is encountering which is used to compute a centripetal or lateral acceleration. The lateral acceleration is used to obtain a heading change derived from the lateral acceleration information and the longitudinal speed. Using the heading change and the longitudinal acceleration, the improved vehicle navigation system propagates a previous position to a current position. This is accomplished without the need for connection to the vehicle speed sensor and the heading sensor. If a third axis acceleration measurement sensor is used the improved vehicle navigation system can operate completely independent of vehicle sensors, further increasing flexibility in mounting. The third accelerometer provides pitch to assist in calibrating the other accelerometers or other sensors and in altering the longitudinal and/or lateral acceleration information by, for example, detecting a banked turn.

20 Claims, 10 Drawing Sheets



U.S. PATENT DOCUMENTS

3,588,478	*	6/1971	Anthony	235/150.27
3,597,598		8/1971	McAllister	.
3,610,900		10/1971	Talwani	.
3,702,477		11/1972	Brown	.
3,749,893		7/1973	Hileman	235/150.27
3,803,387		4/1974	Lackowski	.
3,845,289		10/1974	French	235/151.2
3,924,824		12/1975	Brodie et al.	.
3,984,806		10/1976	Tyler	340/23
4,032,758		6/1977	Lewis	235/150.2
4,038,527		7/1977	Brodie et al.	.
4,070,674		1/1978	Buell et al.	.
4,086,632		4/1978	Lions	364/444
4,107,689		8/1978	Jellinek	343/112 TC
4,135,155		1/1979	Kehl et al.	.
4,173,784		11/1979	Health et al.	.
4,253,150		2/1981	Scovill	364/449
4,254,465		3/1981	Land	364/453
4,262,861		4/1981	Goldstein	.
4,301,506		11/1981	Turco	364/436
4,312,577		1/1982	Fitzgerald	353/12
4,351,027		9/1982	Gay et al.	364/432
4,369,441		1/1983	Wohlmuth	340/733
4,403,291		9/1983	Von Tomkewitsch	364/424
4,483,357		11/1984	Evans et al.	.
4,504,913		3/1985	Miura et al.	364/449
4,513,377		4/1985	Hasebe et al.	364/449
4,528,552		7/1985	Moriyama et al.	340/525
4,543,572		9/1985	Tanaka et al.	340/723
4,546,439		10/1985	Gene Esparza	364/444
4,571,684		2/1986	Tachi et al.	364/444
4,608,656		8/1986	Tanaka et al.	364/449
4,646,089		2/1987	Takanabe et al.	340/995
4,660,037		4/1987	Nakamura	340/990
4,675,676		6/1987	Takanabe et al.	340/995
4,692,765		9/1987	Politis et al.	.
4,713,767		12/1987	Sato et al.	.
4,758,959	*	7/1988	Thoone et al.	364/454
4,796,191		1/1989	Honey et al.	364/450
4,800,501		1/1989	Kinsky	.
4,814,989		3/1989	Dobereiner et al.	364/444
4,819,175		4/1989	Wuttke	364/449
4,823,626		4/1989	Hartmann et al.	.
4,847,769		7/1989	Reeve	364/424.02
4,870,588		9/1989	Merhav	.
4,890,104		12/1989	Takanabe et al.	340/995
4,899,285		2/1990	Nakayama et al.	364/453
4,930,085		5/1990	Kleinschmidt	.
4,949,268		8/1990	Nishikawa et al.	364/449
4,989,151		1/1991	Numura	364/449
5,001,647		3/1991	Rapiejko et al.	.
5,014,205		5/1991	Sindlinger et al.	364/449
5,023,798		6/1991	Neukirchner et al.	364/449
5,046,011		9/1991	Kakahara et al.	364/449
5,058,023		10/1991	Kozikaro	364/450
5,075,693		12/1991	McMillian et al.	342/457
5,109,344		4/1992	Kakahara et al.	364/449
5,111,209		5/1992	Toriyama	342/357
5,119,102		6/1992	Barnard	342/357
5,166,882		11/1992	Stambaugh	.
5,172,323		12/1992	Schmidt	.
5,185,610		2/1993	Ward et al.	342/357
5,233,844		8/1993	Mansell et al.	342/357
5,276,451		1/1994	Odagawa	342/357
5,278,424		1/1994	Kagawa	250/561
5,301,114		4/1994	Mitchell	.
5,301,130		4/1994	Alcone et al.	.
5,311,195		5/1994	Mathis et al.	342/357
5,337,243		8/1994	Shibata et al.	364/449
5,339,684		8/1994	Jircitano et al.	.

5,355,316	10/1994	Knobbe	.
5,367,463	11/1994	Tsuji	364/449
5,383,127	1/1995	Shibata	364/449
5,442,560	8/1995	Kau	.
5,450,345	9/1995	Raymer et al.	.
5,479,161	12/1995	Keyes et al.	.
5,526,263	6/1996	Tanaka et al.	.
5,531,115	7/1996	Erdley	.
5,570,304	10/1996	Mark et al.	.
6,029,111	* 2/2000	Croyle	701/207
6,038,495	* 3/2000	Schiffmann	701/1

FOREIGN PATENT DOCUMENTS

0 059 435	9/1982	(EP)	.
0 061 564 1	10/1982	(EP)	.
0 069 965	1/1983	(EP)	.
0 103 847	3/1984	(EP)	.
0 110 171	6/1984	(EP)	.
0 118 886	9/1984	(EP)	.
0 471 405	2/1992	(EP)	.
0 496 538	7/1992	(EP)	.
0 514 887	11/1992	(EP)	.
0 544 403	6/1993	(EP)	.
0 567 268	10/1993	(EP)	.
1 470 694	4/1977	(GB)	.
2 014 309	8/1979	(GB)	.
2144 007	2/1985	(GB)	.
2 115 946	9/1993	(GB)	.
59-28244	10/1957	(JP)	.
57-158875	9/1982	(JP)	.
58-27008	2/1983	(JP)	.
58-111969	7/1983	(JP)	.
58-113711	7/1983	(JP)	.
58-178213	10/1983	(JP)	.
60-135817	7/1985	(JP)	.
WO 92/10824	6/1992	(WO)	.

OTHER PUBLICATIONS

Stanley K. Honey; A Novel Approach to Automotive Navigation and Map Display, pp. 40-43.
 Siemens, Ali-Scout System;
 G. C. Larson; Evaluation of an AVM System Implemented City-Wide in St. Louis. pp. 378-383.
 Brochure: NavTrax 1000 Fleet Management System.
 Lezniak, et. al.; A Dead Reckoning/Map Correlation System for Automatic Vehicle Traking; pp. 47-60.
 May, 1973; Vehicular technology; Antarctic Navigation; pp. 36-41.
 R. L. French; MAP Matching Origins Approaches and Applications; pp. 91-116.
 Sep. 1974; R. L. Fey; Automatic Vehicle Location Techniques for Law Enforcement Use; pp. 1-22.
 Tsumura, An Experiment System for Automatic Guidance of Ground Vehicle Following the Commanded Guidance Route on Map, pp., 2425-2430.
 Totani et. al.; Automotive Navigation System; pp. 469-477.
 K. Mitamura et. al.; SAE Technical Paper Series; The Friver Guide System; pp. 1-9.
 Thoone; Carin, a car information and navigation system; Philips Technical Review; vol. 43, No. 11/12, Dec. 1987; pp. 317-329.
 T. Tsumura, et. al.; A System for Measuring Current Position and/or Heading of vehicles; pp. 3-8.
 Edward N. Skomal; Automatic Vehicle Locating System; pp. 1-12, 65-98, 319-320.
 Agard; No. 176; Medium Accuracy Low Cost Navigation; pp. 28-1 to 28-31.

- K. Tagami; et. al.; New Navigaiton Technology to Advance Utilizationof Passenger Cars; pp. 413-422.
- Tagami et. al.; SAE Technical Paper Series; "Electro Gyro-Cator" New Inertial Navigation System etc; pp. 1-15.
- Agard; W. M. Aspin Comed- A Combined Display Including a Full Electronic Facility etc.; pp. 30-1 to 30-11.
- Evan; Chrysler Laser Atlas Satellite System (C.L.A.S.S.).pp. 1-31.
- R. L. French; The Evolution of Automobile Navigation in Japan, Jun. 21-23, 1993.
- R. L. French, et al.; A Comparison of IVHS Progress in the United States, Japan and Europe.etc. 3/94 pp. 17-22.
- M. Shibita; et al; Curent Status and Future Plans for Digital Map Databases in Japan; 10/93 pp. 29-33.
- Itoh, The Development of the Drive Guide System (japanese with English summary). 1989.
- Business Week Magazine; Space-age Navigation for the Family Car; pp. 82-84, 1984.
- Journal; Nissan Technical Review; The Development of a New Multi-A V System, 1991.
- Buxton, et al., The Travelpilot: A Second-Generation Automative Navigation System, 1991.
- Pilsak, Eva-An Electronic Traffic Pilot for Motorists, 1986.
- French, The Evolving Roles of Vehicular Navigation, 1987, pp. 212, 216.
- Claussen, et al.; Status and Directions of Digital Map Databases in Europe; 1993, pp. 25-28.
- Jarvis, et al., Cathode-Ray Tube Information Center with Automotive Navigation, pp. 123-137.
- Dork, Satellite Navigation Systems for Land Vehicles; 1987, pp. 2-5.
- French, Automobile Navigation: Where is it Going? 1987, pp. 6-12.
- LaHaije, et al., Efficient Road-Map Management for a Car Navigation System, pp. 477-491.
- French, et al., Automative Route Control System; 1973, pp. 36-41.
- Tsumura, et al., Automatic Vehicle Guidance-Commanded Map Routing, pp. 62-67.
- Sugie, et al., CARGuide-on-board computer for automobile route guidance, pp. 695-706.
- McLellan, et al., Fleet Mangement Trials in Western Canada; pp. 797-806.
- Skomal, Comparative Analysis fo Six Commercially Available System; pp. 34-45.
- Krause, et al. Veloc-A Vehicle Location and Fleet Management System.
- Dittloff, et al., Veloc-A New Kind of Information System; pp 181-187; 1992.
- Article: Vehicle Positioning High Level map Matching Design Document; pp. 1-25; 195.
- Brown, Low Cost Vehicle Location and Tracking using GPS; 1992.

* cited by examiner

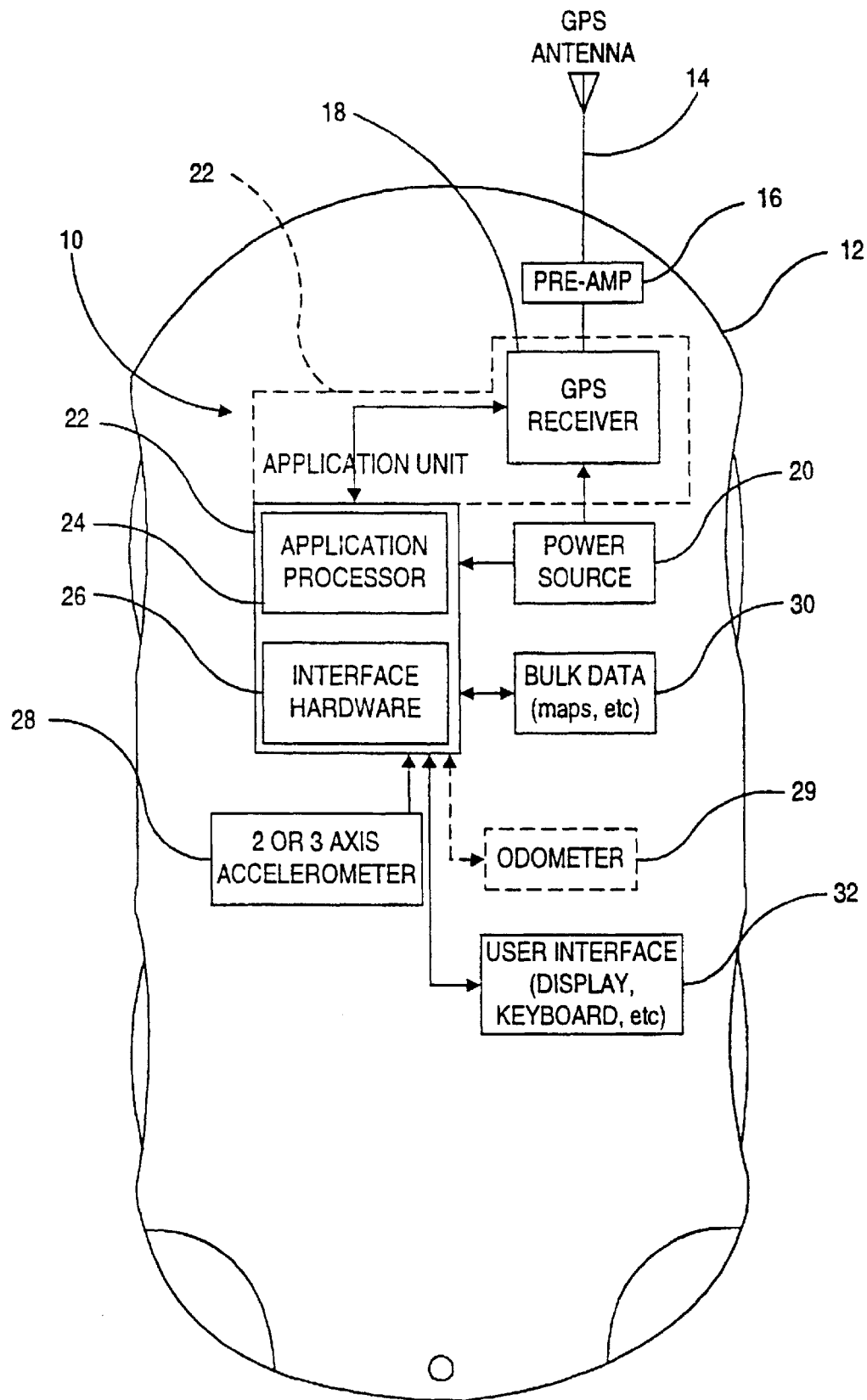


FIG. 1

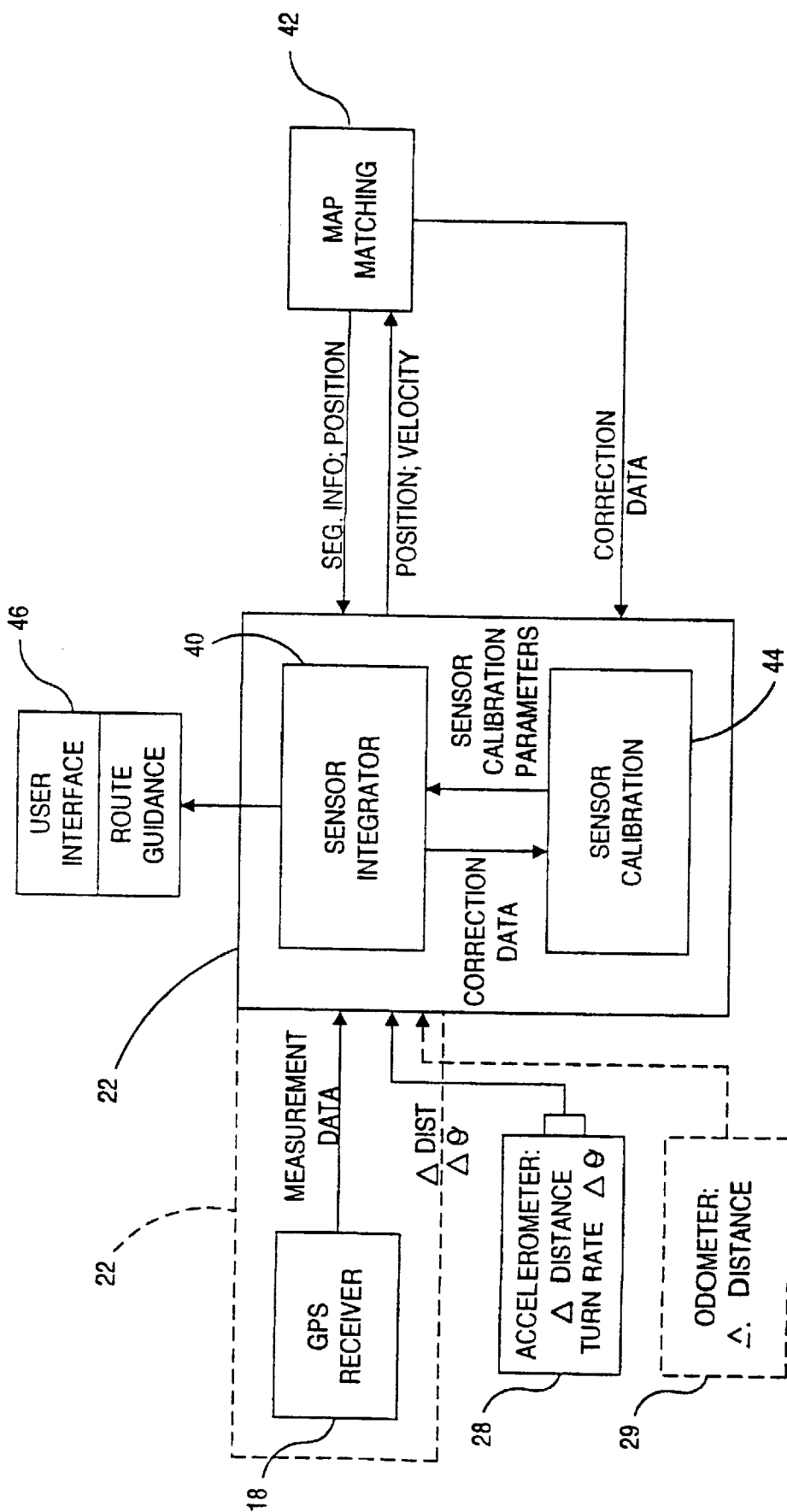


FIG. 2

Explore Litigation Insights

Docket Alarm provides insights to develop a more informed litigation strategy and the peace of mind of knowing you're on top of things.

Real-Time Litigation Alerts



Keep your litigation team up-to-date with **real-time alerts** and advanced team management tools built for the enterprise, all while greatly reducing PACER spend.

Our comprehensive service means we can handle Federal, State, and Administrative courts across the country.

Advanced Docket Research



With over 230 million records, Docket Alarm's cloud-native docket research platform finds what other services can't. Coverage includes Federal, State, plus PTAB, TTAB, ITC and NLRB decisions, all in one place.

Identify arguments that have been successful in the past with full text, pinpoint searching. Link to case law cited within any court document via Fastcase.

Analytics At Your Fingertips



Learn what happened the last time a particular judge, opposing counsel or company faced cases similar to yours.

Advanced out-of-the-box PTAB and TTAB analytics are always at your fingertips.

API

Docket Alarm offers a powerful API (application programming interface) to developers that want to integrate case filings into their apps.

LAW FIRMS

Build custom dashboards for your attorneys and clients with live data direct from the court.

Automate many repetitive legal tasks like conflict checks, document management, and marketing.

FINANCIAL INSTITUTIONS

Litigation and bankruptcy checks for companies and debtors.

E-DISCOVERY AND LEGAL VENDORS

Sync your system to PACER to automate legal marketing.