

# A Collaborative Wearable System with Remote Sensing

Martin Bauer, Timo Heiber, Gerd Kortuem, Zary Segall

Computer Science Department

University of Oregon

Eugene, OR 97403, USA

{mabauer,timo,kortuem,zs}@cs.uoregon.edu

## Abstract

*This paper presents a collaborative wearable system based on the notion of remote sensing. Remote sensing lets users of wearable or stationary computers perceive a remote environment through the sensors of a remote wearable computer. We describe a concrete system with remote sensing capability that is designed to enhance the communication and cooperation of highly mobile computer technicians.*

## 1: Introduction

There is an obvious need for effective communication and collaboration in typical wearable domains such as maintenance, repair, construction and manufacturing. As noted by Siegel et al [20], having wearable computer systems that allow field workers to access information and contact experts can be valuable in many settings, from airline maintenance, to health care, emergency response and on-the-job training.

In this paper we report on the design and implementation of a collaborative wearable computer system that supports computer technicians in their task of maintaining a campus-wide computer network. The wearable computer is a Personal Computer-like device with a head-mounted display that integrates video camera, microphone and speaker. The computer is worn by a technician in the pouch of a specially designed vest (see Figure 1).

The wearable system, which we call NETMAN, enables technicians in the field and office-based experts to collaborate in real-time using audio and video. A camera, that is attached to the wearable computer and points away from the user at the task area, enables a remote expert to see what the technician in the field sees and direct his or her attention using a remote pointer.

While similar collaborative wearable systems have been proposed before or are currently under development [5;6;15;17], the NETMAN system uses an innovative approach to enhance and enrich the collaboration between

remote users, based on the concept of *remote sensing*. Remote sensing means that a remote user, the expert sitting at a desk in an office or another wearable user, has direct, unmediated access to output of sensors attached to another user's wearable computer. This concept is visualized in Figure 2.

The term 'remote sensing' originally describes the process of measuring and analyzing electromagnetic radiation for the purpose of understanding and managing the Earth's resources and environment [18]. It has also been used in the context of telepresence and telerobotics systems (e.g., [12;19]). For our purpose we define remote sensing more broadly as the collection of information about an object without being in physical contact with the object.

Remote sensing requires sensors such as cameras, microphones, laser scanners, and receivers for radio or infrared radiation. Such sensors have long been used in wearable computing to provide users of a wearable device with an enhanced view of the immediate environment. The NETMAN system allows two or more users to share this enhanced view by transmitting sensory data to remote computers over a wireless network. Depending on the number and type of sensors, this approach enables remote


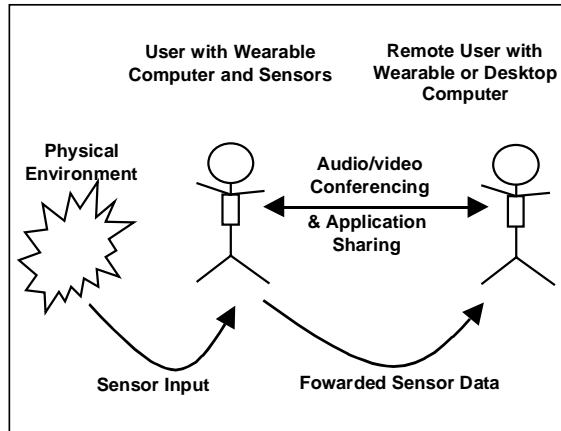


Figure 1: NETMAN Wearable Computer



**Figure 2: Remote Sensing**

users to perceive a remote environment almost as if they were physically present.

The idea of using remote sensing as a way to enhance collaboration was motivated by our experience with earlier prototypes of NETMAN [14]. We soon realized that the quality of the video image that can be achieved in a wearable setting tends to be rather poor. Limitations of the wireless network in terms of bandwidth and delay characteristics restrict the usable image resolution and frame rate. Small screen size and poor quality of current head-mounted displays directly effects the perceived image quality. This together with poor lighting conditions can make it impossible for a remote user to identify any significant details in the transmitted picture.

Remote sensing is a natural generalization of shared audio/video capabilities found in 'traditional' collaborative wearable systems. It is an attempt to overcome limitations of such systems by providing a remote expert with additional (besides video and audio) and more accurate information about the state of the environment and what exactly the technician is doing.

The remainder of this paper is structured as follows. In the next section we discuss related research and introduce the application scenario that underlies the design of NETMAN. In Section 3, we discuss general design considerations for collaborative wearable systems. Section 4 outlines the NETMAN prototype, while Section 5 describes remote sensing applications and the underlying software infrastructure. In Section 6, we discuss early experiences with the prototype. Section 7, finally, summarizes.

## 2: Collaborative Wearable Systems

Most wearable computers today are designed as stand-alone systems that provide users with automatic, context-

sensitive access to information, but do not support inter-personal communication and collaboration. In a similar vein, previous work on collaborative systems has almost exclusively focused on white-collar workers in office settings. Communication needs of mobile field workers, whose work includes a high amount of manual activities, such as technicians and repair personnel, were mostly ignored.

Recent research suggests that for certain domains collaborative wearable systems with shared audio/video capabilities can have a positive effect on workers' collaboration and coordination:

In [15;20] the authors report the results of two CMU studies on mobile collaborative systems for the support of maintenance task of bicycles and aircrafts. They describe a wearable system for collaboration with a remote expert using shared video and hypertext: "Preliminary results suggest that doing the tasks with a more experienced helper with shared video to support coordination of work is the most effective treatment. Sharing a view of the work area helped the team to coordinate their conversation".

Similar research was performed at the University of Washington [5;6]. The authors describe two pilot studies, which imply that wearables may be able to support three-dimensional collaboration and that users will perform better with these interfaces than with immersive collaborative environments.

Finally, Boeing is currently investigating the use of wearable video conferencing systems for fast and accurate communication of airplane mechanics at remote locations and/or mechanics working on different parts of the same airplane [17].

None of these systems, however, makes advanced use of sensors. They are mainly mobile videoconference systems that solely rely on audio and video signals to support collaboration. Yet one of the most interesting and most novel aspects of wearable computing is the combination of sensors and contextual awareness. Using sensors such as proximity sensors, location sensors, and electronic tags for identification of nearby objects, a wearable computer can actively gather knowledge and information about its environment and use it for advanced automatic and context-sensitive support of users. Examples include: context-sensitive user interfaces, context-based reminder systems, and context-based retrieval systems [1;2;3;4;10]. We believe that in collaborative settings remote participants can benefit in similar ways from having direct and unmediated access to another user's sensory data.

We decided to test our ideas about remote sensing and collaborative wearable systems using a real-world application with hard requirements. In the following section we will introduce the application scenario that underlies the development of NETMAN.

## 2.1: Application Scenario

Our goal for the NETMAN project was to design and develop a wearable system that helps technicians in their daily task of troubleshooting and repairing faults in computer network equipment. For collecting requirements we are working closely with the University of Oregon Computing Center which is responsible for maintaining the computer and network installations throughout campus. Typical tasks of technicians include: installation of new network equipment such as routers; performing regularly scheduled maintenance work; troubleshooting of network faults; repair and replacement of faulty equipment.

The technicians who are sent out to locate and, if possible, resolve network problems are equipped with an array of communication devices like cellular phone, walkie-talkie, pager, and - in some cases - a notebook computer. Skills and experiences of field technicians vary and can range from inexperienced student volunteers to highly trained experts. In most cases, however, technical knowledge of technicians is limited, but sufficient to perform routine repairs. As part of their work, technicians often have to perform manual activities like opening computers, moving furniture and equipment, dragging wires, crawling under desks, suggesting a wearable computer design with hands-free operation.

In addition to field technicians, the Computing Center employs a limited number of full-time employees who are

knowledgeable experts in their domain. For the most part, they rarely leave their office and do not perform routine repairs.

Field technicians often have to visit a particular site several times before they are able to resolve a problem, because they need to look up information, get additional equipment, or ask a more experienced technician for advice. For example, they might call into the office to ask questions like "How do I do...?". Depending on the expertise of the technician, extensive communication between field technicians and experts at the office can be required to solve a particular problem. A wearable audio/video conferencing solution clearly could be helpful in this context: the expert is able to answer questions more quickly or more accurately if he or she is able to see the remote work area and what the technician is working on.

To our surprise we found that the most frequent cause for network problems is not related to hardware faults or software configuration issues, but misconnected wires. This type of problem can very efficiently be resolved by two closely cooperating technicians: the expert can perform tests and analyze the status of the network from the office, while the technician in the field rewires cables at a network closet or other computer devices.

Through experiments with earlier prototypes of NETMAN we made the observation that the quality of the video image can severely effect collaboration. For example, Figure 3. shows the video image as seen on the remote expert's computer. The video quality in terms of resolution, frame rate, and delay characteristics is good enough to allow the remote expert to determine where a wearable user is, in which direction he or she is looking in, and what objects are in the environment. Yet, it is impossible to clearly identify details like shape and type of connectors or read printed labels. This information is necessary for the expert to determine if cables are connected properly.

This observation lead us to the idea to use additional sensors, most notably sensors for object identity and location, in order to provide the remote expert with an enhanced view of the technician's work area.

## 3: Design Considerations

During the design phase of NETMAN we studied a number of possible design alternatives. We finally came up with a list of six possible *collaboration functions* from which a collaborative system can be assembled. These collaboration functions define a design space for (synchronous) collaborative wearable systems:



Figure 3: Remote Video Image

- 1) *Remote awareness*: It has been shown in the CSCW literature that users of collaborative systems feel more comfortable when they know who else participates in a conversation [8;9;11]. Awareness of remote communication partners can be achieved in many ways, for example, by presenting icons or pictures of each participant. For wearable applications, one can also think of audio-only representations.
- 1) *Remote presence*: Going one step beyond remote awareness, remote presence provides a richer and more natural conversation by using live representations of participants. This can be in the form of a live-feed from a camera showing a user's face or in form of an avatar, a 3-dimensional representation of a user's face or body controlled by a remote user. In both cases, remote presence gives users the ability to convey non-verbal clues using gestures and facial expressions, resulting in an improved intimacy between communication partners and a feeling of co-presence.
- 2) *Remote presentation*: By remote presentation we mean a user's ability to superimpose images over a wearable user's (real-world) view. By using shared computer screens it is possible for a participant to put a wiring diagram in the field of view of another wearable user. Remote presentation is thus an effective means for sharing information and focusing verbal communication.
- 3) *Remote pointing*: The ability to control a remote cursor enables users to point at objects in other users' view. Such objects can either be virtual objects (a wire in a wiring diagram) or real-world objects captured by the camera of a wearable computer. Like remote presentation, remote pointing can increase the effectiveness of verbal communications by directing the participants' attention.
- 4) *Remote sensing*: Remote sensing means that a remote user has direct, unmediated access to output of sensors attached to another user's wearable computer. Remote Sensing has the potential of streamlining the conversation among several collaboration partners by helping them to establish a shared conversational context and by creating a heightened sense of copresence. For example, participants do not have to talk explicitly about which computer one of them is standing in front of, because this information is available automatically to each participant. Remote sensing allows users to perceive a remote environment almost as if they were physically present.

- 5) *Remote manipulation*: Remote manipulation, finally, goes beyond remote sensing and refers to a user's ability to manipulate objects in another user's physical environment.

Collaborative wearable systems discussed in the literature ([5;6;15;20]) focus almost exclusively on remote presentation and remote pointing. NETMAN goes beyond these systems by adding remote sensing as a third component. In this paper we focus on the remote sensing aspect of NETMAN, while remote presentation and remote pointing are addressed in [14].

#### 4: The NETMAN Prototype

The NETMAN system is a distributed groupware system that consists of several hardware and software components (Figure 4):

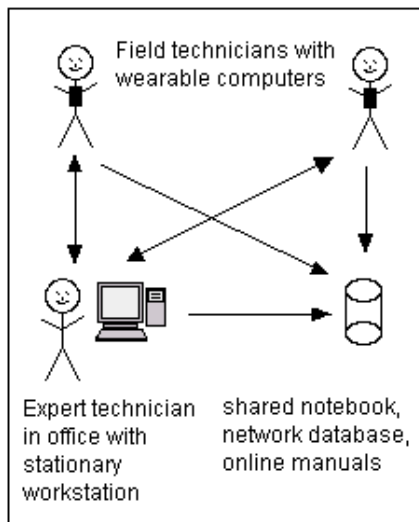
- One or more wearable computers worn by field technicians during repair and maintenance tasks;
- various sensors attached to wearable computers;
- one or more desk bound workstations used by expert technicians in offices at the Computing Center;
- application and system software running on both the wearable computer and the workstations;
- a central database server that stores information about computer and network equipment found throughout campus.

We will now describe each of these components in detail.

##### 4.1: Wearable Computer

The wearable computer we use in NETMAN is based upon a Pentium motherboard from Texas Instrument and runs Windows95 as operating system. The computer is housed in a specially designed vest that accommodates the various batteries and input devices (Figure 1). The central processing unit is fitted into a pouch on the back, and cables are run from the CPU out to the front pockets in the vest. These cables feed the batteries and input devices positioned in the front of the vest. The weight of the batteries and accessories counters the weight of the CPU pouch on the back, providing a comfortable fit. A head-mounted display is used for output. The primary form of user input is keyboard input using a Twiddler keyboard. More details on the design of the wearable computer can be found in [10;13;14].

We are also experimenting with a commercial wearable computer, the FlexiPC by VIA Corporation. This computer combines a lightweight design with easy



**Figure 4: NETMAN Overview**

extensibility and features a hand-held display and pen-input. While this combination is not a wearable computer in the strict sense, because it doesn't provide hands-free operation, we use it as our primary development and test platform.

All wearable computers and stationary workstations are directly connected to the Internet. We are using a Metricom wireless local-area, which covers the entire University of Oregon campus.

#### 4.2: Sensors

Each wearable device is equipped with the following sensors for location, object identity, and analyzing network traffic:

**Location:** The first sensor is an infrared receiver for determining the wearable's location inside buildings. The IR sensor receives signals sent out by IR transmitters that are attached to the ceiling of various rooms in our lab. Each transmitter broadcasts a unique signal allowing the wearable to look up its location in a centralized database. The IR receivers and transmitters are based on a proprietary design and are described in more detail in [13;14].

**Object Identity:** The second sensor is a scanner for electronic equipment tags. We use iButtons from Dallas Semiconductor [7] as electronic tags for equipment, and iButton scanners (so-called 'Blue Dot Receptor') as sensors. An iButton is a 16mm computer chip housed in a stainless steel case. Each iButton has a unique, unalterable, 64-bit unique registration number stored on the silicon chip that we use to uniquely identify computer

equipment.<sup>1</sup> By attaching iButtons to computers, routers, network outlets, and even individual wires we are able to uniquely identify objects that are important to network technicians. In order to read the registration number of an iButton, the user touches the button with the iButton scanner, which is connected to the parallel port of the wearable computer. A daemon process, written in Java using the iButton development kit, runs on the wearable device and listens to signals coming from the iButton scanner.

A centralized database stores information about iButton-enhanced objects. Currently, the only information stored about objects is their location and type, that is, whether an object is a computer, a router or something else. At a later time we plan on storing this information directly in the memory of iButtons (iButtons with up to 4K memory are available), which would eliminate the need for a centralized database.

**Network Traffic:** The third sensor is a packet sniffer, a device that plugs into network outlets and allows technicians to analyze network packets.<sup>2</sup>

#### 4.3: Software Applications

Several applications make use of the information delivered by these sensors. Among them are:

- a context sensitive *document browser* that uses the input of the iButton scanner to automatically search a database for documents about the equipment the technician is working on;
- an *interactive map* that displays a building floor plan showing the location of various types of computer and network equipment, such as routers and network outlets (Figure 5). This application is used by technician and expert to identify which piece of equipment they are talking about, and to access information about network equipment by location (see below);
- a *network analyzer*, a software packet that analyzes and visualizes the information about the network traffic delivered by the packet sniffer.

Because of the characteristics and limitations of the input devices of the wearable computer we have abandoned some features typical of current GUI interfaces, most notably the desktop-metaphor and the concept of movable

<sup>1</sup> We use DS1990A iButtons with 64-Bit ROM.

<sup>2</sup> The packet sniffer is not implemented in the current prototype.

# Explore Litigation Insights

Docket Alarm provides insights to develop a more informed litigation strategy and the peace of mind of knowing you're on top of things.

## Real-Time Litigation Alerts



Keep your litigation team up-to-date with **real-time alerts** and advanced team management tools built for the enterprise, all while greatly reducing PACER spend.

Our comprehensive service means we can handle Federal, State, and Administrative courts across the country.

## Advanced Docket Research



With over 230 million records, Docket Alarm's cloud-native docket research platform finds what other services can't. Coverage includes Federal, State, plus PTAB, TTAB, ITC and NLRB decisions, all in one place.

Identify arguments that have been successful in the past with full text, pinpoint searching. Link to case law cited within any court document via Fastcase.

## Analytics At Your Fingertips



Learn what happened the last time a particular judge, opposing counsel or company faced cases similar to yours.

Advanced out-of-the-box PTAB and TTAB analytics are always at your fingertips.

## API

Docket Alarm offers a powerful API (application programming interface) to developers that want to integrate case filings into their apps.

## LAW FIRMS

Build custom dashboards for your attorneys and clients with live data direct from the court.

Automate many repetitive legal tasks like conflict checks, document management, and marketing.

## FINANCIAL INSTITUTIONS

Litigation and bankruptcy checks for companies and debtors.

## E-DISCOVERY AND LEGAL VENDORS

Sync your system to PACER to automate legal marketing.