


TravTek Global Evaluation and Executive Summary

Publication No. FHWA-RD-96-031

March 1996



U.S. Department of Transportation

Research and Development
Turner-Fairbank Highway Research Center
6300 Georgetown Pike
McLean, Virginia 22104-3206

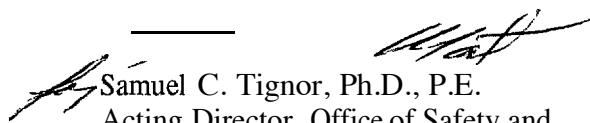
DOCKET
ALARM

Find authenticated court documents without watermarks at docketalarm.com.

FOREWORD

This report is one of eight reports produced as part of the evaluation of the TravTek operational field test, conducted in Orlando, Florida, during 1992-1993. TravTek, short for Travel Technology, was an advanced driver information and traffic management system that provided a combination of traveler information services and route navigation and guidance support to the driver. Twelve individual but related studies were conducted during the evaluation. Evaluation goals and objectives were represented by the following basic questions: (1) Did the TravTek system work? (2) Did drivers save time and avoid congestion? (3) Will drivers use the system? (4) How effective was voice guidance compared to moving map and turn-by-turn displays? (5) Was TravTek safe? (6) Could TravTek benefit travelers who do not have the TravTek system? (7) Will people be willing to pay for TravTek features?

Evaluation data were obtained from more than 4,000 volunteer drivers during the operation of 100 specially equipped automobiles for a 1-year period. Results of the evaluation demonstrated and validated the concept of in-vehicle navigation and the provision of traveler information services to the driver. The test also provided valuable results concerning the drivers' interaction with and use of the in-vehicle displays. This project has made many important contributions supporting the goals and objectives of the Intelligent Transportation Systems Program.


Samuel C. Tignor, Ph.D., P.E.
Acting Director, Office of Safety and
Traffic Operations Research and
Development

NOTICE

This document is disseminated under the sponsorship of the Department of Transportation in the interest of information exchange. The United States Government assumes no liability for the contents or the use thereof. This report does not constitute a standard, specification, or regulation.

The United States Government does not endorse products of manufacturers. Trade and manufacturers' names appear in this report only because they are considered essential to the object of the document.

Technical Report Documentation Page

1. Report No. FHWA-RD-96-031	2. Government Accession No.	3. Recipient's Catalog No.	
4. Title and Subtitle TRAVTEK GLOBAL EVALUATION AND EXECUTIVE SUMMARY		5. Report Date Mar-96	6. Performing Organization Code
7. Author(s) V. W. Imnan, J. I. Peters		8. Performing Organization Report No.	
9. Performing Organization Name and Address Science Applications International Corporation 3045 Technology Pkwy Orlando, FL 32826		10. Work Unit No. (TRAI) 3B7A	11. Contract or Grant No. DTFH61-91-C-00106
12. Sponsoring Agency Name and Address Office of Safety and Traffic Operations R&D Federal Highway Administration 6300 Georgetown Pike McLean, VA 22102-2296		13. Type of Report and Period Covered Final Report, Nov. 1991, June 1994	
15. Supplementary Notes Contracting Officer's Technical Representative: FrankMammano, HSR-12		14. Sponsoring Agency Code	
16. Abstract <p>TravTek was an operational field test of an advanced traveler information systems (ATIS) and advanced traffic management systems (ATMS) technologies. This paper summarizes the findings from the series of studies that constituted the TravTek evaluation. Two field studies, three field experiments, and four analytical studies are summarized. The Rental User Study and Local User Study were naturalistic field studies of the use of the TravTek system by rental drivers and high-mileage local area residents respectively. The Yoked Driver Study, Orlando Test Network Study, and Camera Car Study were field experiments that empirically assessed the in-vehicle TravTek subsystem with respect to measures of performance that included trip planning time, travel time, subjective workload, wrong turns, glance location, and glance duration. The Modeling Study extrapolated expected system performance from field studies and experiments for various levels of market penetration, traffic conditions not observed in the field, and measures of performance not directly measured in the field. The Modeling Study projected effects on fuel consumption, vehicle emissions, accident risk, and other measures for market penetration levels of 1 to 100 percent. The Safety Study reviewed and integrated safety-related statistics across all TravTek studies and expanded on Modeling Study methods to project safety benefits. The Architecture Study thoroughly documented the TravTek system and evaluated system components that included: communications, data bases, hardware, software, and system staffing.</p> <p>Study results showed that the TravTek system was reliable. The distributed information processing system was found to be viable. The system helped drivers save substantial trip planning and travel time. It also was effective in helping drivers avoid congestion. Both visitors and local users used the system frequently, and provided a median estimate of the value of the system in a new car of about \$1000. The turn-by-turn Guidance Display and Voice Guide were very well received. Visitors and local users used these features for the majority of their trips, and results of field experiments suggest that the Guidance Display and Voice Guide yielded improved driving and navigation performance over navigating to unfamiliar destinations by conventional means. The Safety Study showed that the system was safe, and suggested a small safety benefit for a fully deployed system. The Modeling Study findings suggest that a TravTek system would benefit not only system users, but also non-equipped vehicles that share the road with system users. The TravTek operational test was a success. The TravTek evaluation demonstrated that users found the system useful, easy to use, and safe. Field experiments showed that the system reduced trip planning and travel time, and improved driving and navigation performance. System users indicated that they were willing to pay for a system such as the one they drove during the operational test.</p>			
17. Key Words TravTek, ATIS, ATMS, IVHS, ITS, Evaluation	18. Distribution Statement No restrictions. This document is available to the public through the National Technical Information Service, Springfield, Virginia 22161		
19. Security Classif. (of this report) Unclassified	20. Security Classif. (of this page) Unclassified	21. No of Pages 101	22. Price

METRIC/ENGLISH CONVERSION FACTORS

ENGLISH TO METRIC

LENGTH (APPROXIMATE)

- 1 inch (in) = 2.5 centimeters (cm)
- 1 foot (ft) = 30 centimeters (cm)
- 1 yard (yd) = 0.9 meter (m)
- 1 mile (mi) = 1.6 kilometers (km)

AREA (APPROXIMATE)

- 1 square inch (sq in, in²) = 6.5 square centimeters (cm²)
- 1 square foot (sq ft, ft²) = 0.09 square meter (m²)
- 1 square yard (sq yd, yd²) = 0.8 square meter (m²)
- 1 square mile (sq mi, mi²) = 2.6 square kilometers (km²)
- 1 acre = 0.4 hectares (he) = 4,000 square meters (m²)

MASS - WEIGHT (APPROXIMATE)

- 1 ounce (oz) = 28 grams (gr)
- 1 pound (lb) = .45 kilogram (kg)
- 1 short ton = 2,000 pounds (Lb) = 0.9 tonne (t)

VOLUME (APPROXIMATE)

- 1 teaspoon (tsp) = 5 milliliters (ml)
- 1 tablespoon (tbsp) = 15 milliliters (ml)
- 1 fluid ounce (fl oz) = 30 milliliters (ml)
- 1 cup (c) = 0.24 liter (l)
- 1 pint (pt) = 0.47 liter (l)
- 1 quart (qt) = 0.96 liter (l)
- 1 gallon (gal) = 3.8 liters (l)
- 1 cubic foot (cu ft, ft³) = 0.03 cubic meter (m³)
- 1 cubic yard (cu yd, yd³) = 0.76 cubic meter (m³)

TEMPERATURE (EXACT)

$$[(x-32)(5/9)] \text{ } ^\circ\text{F} = y \text{ } ^\circ\text{C}$$

METRIC TO ENGLISH

LENGTH (APPROXIMATE)

- 1 millimeter (mm) = 0.04 inch (in)
- 1 centimeter (cm) = 0.4 inch (in)
- 1 meter (m) = 3.3 feet (ft)
- 1 meter (m) = 1.1 yards (yd)
- 1 kilometer (km) = 0.6 mile (mi)

AREA (APPROXIMATE)

- 1 square centimeter (cm²) = 0.16 square inch (sq in, in²)
- 1 square meter (m²) = 1.2 square yards (sq yd, yd²)
- 1 square kilometer (km²) = 0.4 square mile (sq mi, mi²)
- 1 hectare (he) = 10,000 square meters (m²) = 2.5 acres

MASS - WEIGHT (APPROXIMATE)

- 1 gram (gr) = 0.036 ounce (oz)
- 1 kilogram (kg) = 2.2 pounds (lb)
- 1 tonne (t) = 1,000 kilograms (kg) = 1.1 short tons

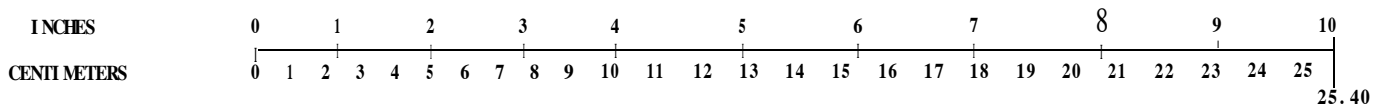
VOLUME (APPROXIMATE)

- 1 milliliters (ml) = 0.03 fluid ounce (fl oz)
- 1 liter (l) = 2.1 pints (pt)
- 1 liter (l) = 1.06 quarts (qt)
- 1 liter (l) = 0.26 gallon (gal)
- 1 cubic meter (m³) = 36 cubic feet (cu ft, ft³)
- 1 cubic meter (m³) = 1.3 cubic yards (cu yd, yd³)

TEMPERATURE (EXACT)

$$[(9/5) y + 32] \text{ } ^\circ\text{C} = x \text{ } ^\circ\text{F}$$

QUICK INCH-CENTIMETER LENGTH CONVERSION



QUICK FAHRENHEIT-CELSIUS TEMPERATURE CONVERSION

^o F	-40°	-22°	-4°	14°	32°	50°	68°	86°	104°	122°	140°	158°	176°	194°	212°
^o C	-40°	-30°	-20°	-10°	0	10	20°	30°	40°	50°	60°	70°	80°	90°	100°

For more exact and or other conversion factors, see NBS Miscellaneous Publication 286, Units of Weights and Measures. Price \$2.50. SD Catalog No. CI 3 10286.

TABLE OF CONTENTS

<u>Section</u>	<u>Page</u>
EXECUTIVE SUMMARY	1
INTRODUCTION	1
The TravTek Partnership	1
The TravTek System	1
The TravTek In-Vehicle System	2
The Traffic Management Center	3
The TravTek Information and Services Center	3
The TravTek Network	3
THE TRAVTEK EVALUATION	3
Goals and Objectives	4
Approach	4
THE TRAVTEK STUDIES	4
Field Studies	5
Field Experiments	6
Analytical Studies	7
RESULTS	8
Did the System Work?	9
Did Drivers Save Time and Avoid Congestion?	10
Will Drivers Use the System?	10
How Effective were the Turn-By-Turn, Moving Map, and Voice Guidance Displays?	10
Was TravTek Safe?	11
Could TravTek Benefit Travelers Who Do Not Have the System?	12
Will People be Willing to Pay for TravTek Features?	12
CONCLUSIONS AND RECOMMENDATIONS	12
Implications for Deployment	13
INTRODUCTION	15
THE TRAVTEK PARTNERSHIP	15
THE TRAVTEK SYSTEM	15
THE TRAVTEK IN-VEHICLE SYSTEM	17
Data Base of Local Information	18
Navigation Assistance	18
Route Planning	19
Route Guidance	19
Real-Time Traffic Information	20
Location Assistance	21
Built in tutorial and help	22
TRAFFIC MANAGEMENT CENTER	22
TRAVTEK INFORMATION AND SERVICES CENTER	24
THE TRAVTEK TRAFFIC NETWORK	26
TRAVTEK EVALUATION	29

Explore Litigation Insights

Docket Alarm provides insights to develop a more informed litigation strategy and the peace of mind of knowing you're on top of things.

Real-Time Litigation Alerts



Keep your litigation team up-to-date with **real-time alerts** and advanced team management tools built for the enterprise, all while greatly reducing PACER spend.

Our comprehensive service means we can handle Federal, State, and Administrative courts across the country.

Advanced Docket Research



With over 230 million records, Docket Alarm's cloud-native docket research platform finds what other services can't. Coverage includes Federal, State, plus PTAB, TTAB, ITC and NLRB decisions, all in one place.

Identify arguments that have been successful in the past with full text, pinpoint searching. Link to case law cited within any court document via Fastcase.

Analytics At Your Fingertips



Learn what happened the last time a particular judge, opposing counsel or company faced cases similar to yours.

Advanced out-of-the-box PTAB and TTAB analytics are always at your fingertips.

API

Docket Alarm offers a powerful API (application programming interface) to developers that want to integrate case filings into their apps.

LAW FIRMS

Build custom dashboards for your attorneys and clients with live data direct from the court.

Automate many repetitive legal tasks like conflict checks, document management, and marketing.

FINANCIAL INSTITUTIONS

Litigation and bankruptcy checks for companies and debtors.

E-DISCOVERY AND LEGAL VENDORS

Sync your system to PACER to automate legal marketing.