

[54] **METHOD AND APPARATUS FOR TRACKING, MAPPING AND RECOGNITION OF SPATIAL PATTERNS**

[76] Inventor: Nicholas P. Chotiros, 1508 Charolais Dr., Austin, Tex. 78758

[21] Appl. No.: 154,048

[22] Filed: Feb. 9, 1988

[51] Int. Cl.⁴ G06F 15/50; G06F 15/70

[52] U.S. Cl. 364/456; 342/64; 382/16

[58] Field of Search 364/449, 456, 423, 458, 364/454, 443; 342/64, 90, 180; 382/16, 22, 26, 30, 48

[56] **References Cited**

U.S. PATENT DOCUMENTS

3,879,728	4/1975	Wolff	342/64
3,992,707	11/1976	Schmidlein et al.	342/64
4,164,728	8/1979	Marsh	342/64
4,179,693	12/1979	Evans et al.	342/64
4,192,004	3/1980	Buerger	364/518
4,396,903	8/1983	Habicht et al.	342/64
4,490,719	12/1984	Botwin et al.	342/64
4,494,200	1/1985	Lam	364/449
4,514,733	4/1985	Schmidlein et al.	342/64
4,590,608	5/1986	Chen et al.	382/43
4,602,336	7/1986	Brown	364/456
4,635,203	1/1987	Merchant	364/458
4,700,307	10/1987	Mons et al.	364/453
4,715,005	12/1987	Hertz	364/521
4,736,436	4/1988	Yasukawa et al.	382/16
4,754,493	6/1988	Coates	382/48

OTHER PUBLICATIONS

Besl, "Geometric Modeling and Computer Vision," pp. 936-958, Proceedings of the IEEE, vol. 76, No. 8, Aug., 1988.

Eppig, "Autonomous Vehicles for Underwater Search

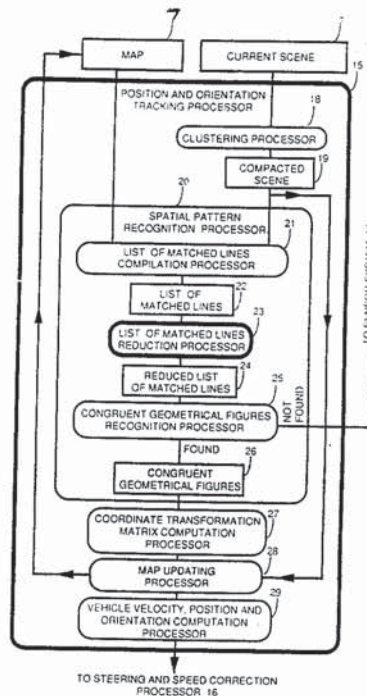
and Survey," pp. 46-60, Presented at the 4th International Symposium on Unmanned Untethered Submersible Technology, Jun. 24-27, 1985.

Primary Examiner—Parshotam S. Lall
Assistant Examiner—Thomas G. Black

[57] **ABSTRACT**

A method and apparatus for the identification of spatial patterns that occur in two or more scenes or maps. Each pattern comprises a set of points in a spatial coordinate system collectively represented by the geometrical figure formed by connecting all point pairs by straight lines. The pattern recognition process is one of recognizing congruent geometrical figures. Two geometrical figures are congruent if all the lines in one geometrical figure are of the same length as the corresponding lines in the other. This concept is valid in a spatial coordinate system of any number of dimensions. In two- or three-dimensional space, a geometrical figure may be considered as a polygon or polyhedron, respectively. Using the coordinates of the points in a pair of congruent geometrical figures, one in a scene and the other in a map, a least squares error transformation matrix may be found to map points in the scene into the map. Using the transformation matrix, the map may be updated and extended with points from the scene. If the scene is produced by the sensor system of a vehicle moving through an environment containing features at rest, the position and orientation of the vehicle may be charted, and, over a series of scenes, the course of the vehicle may be tracked. If the scenes are produced by a sensor system at rest, then moving objects and patterns in the field of view may be tracked.

5 Claims, 7 Drawing Sheets



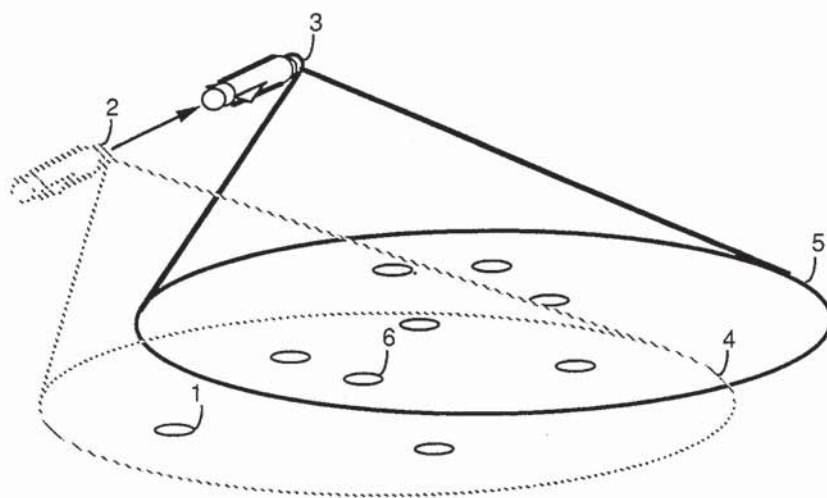


Fig. 1

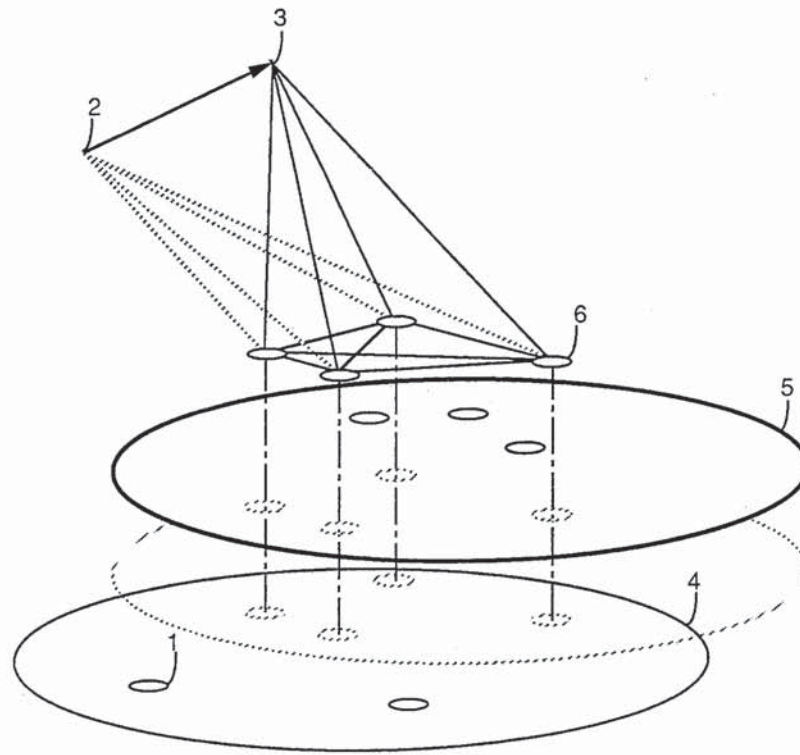


Fig. 2

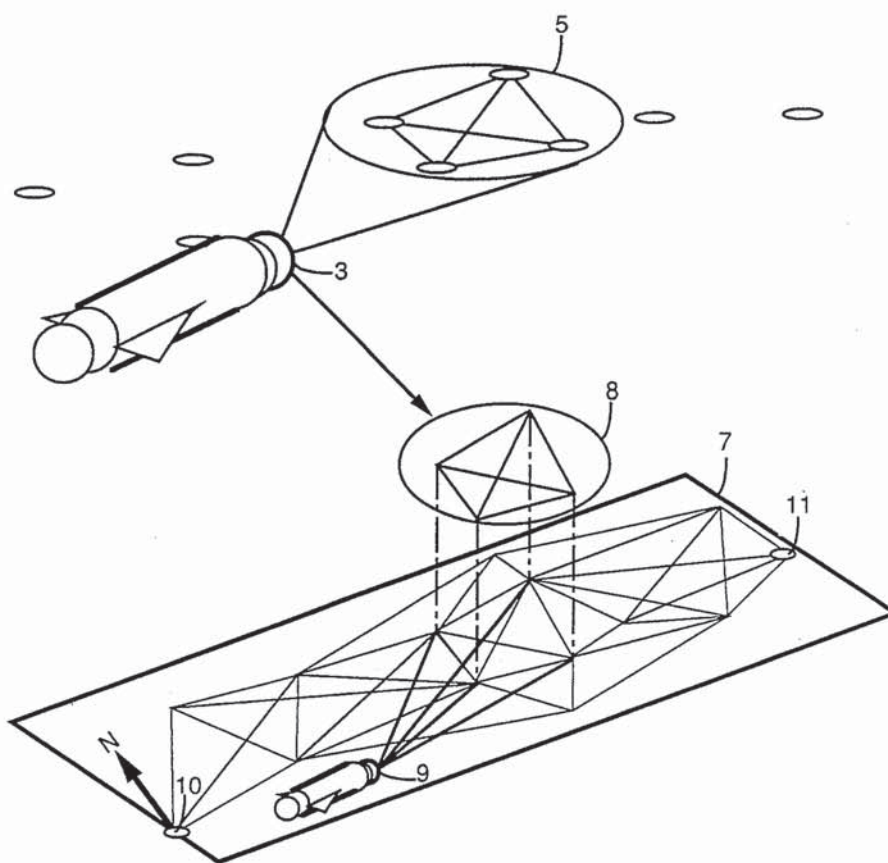


Fig. 3

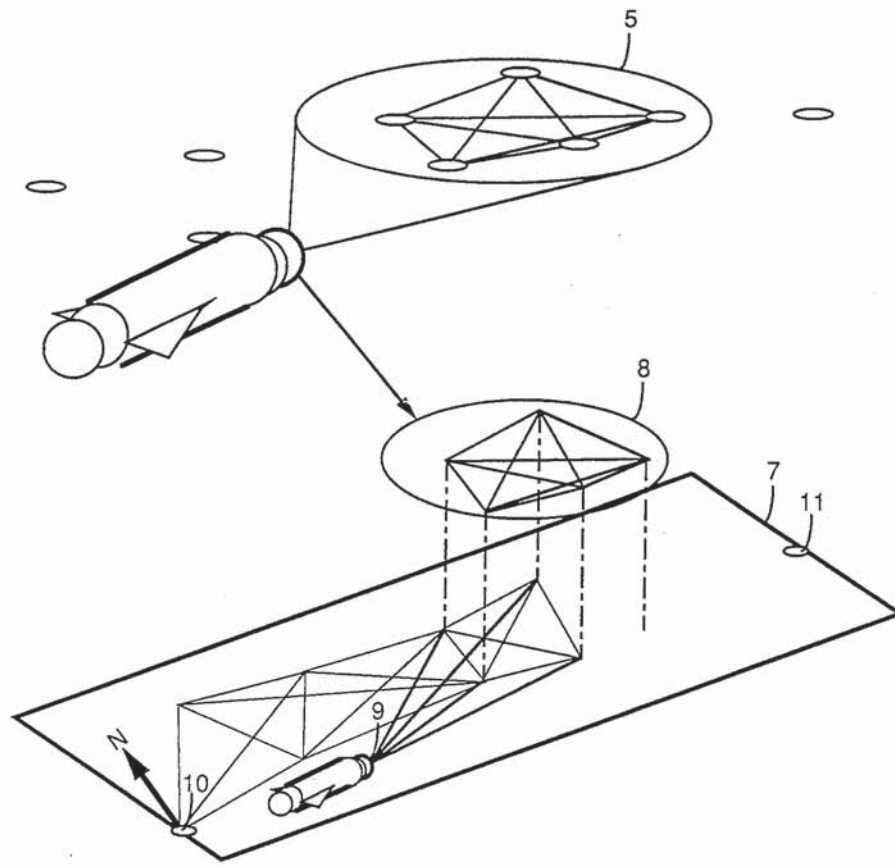


Fig. 4

Explore Litigation Insights

Docket Alarm provides insights to develop a more informed litigation strategy and the peace of mind of knowing you're on top of things.

Real-Time Litigation Alerts



Keep your litigation team up-to-date with **real-time alerts** and advanced team management tools built for the enterprise, all while greatly reducing PACER spend.

Our comprehensive service means we can handle Federal, State, and Administrative courts across the country.

Advanced Docket Research



With over 230 million records, Docket Alarm's cloud-native docket research platform finds what other services can't. Coverage includes Federal, State, plus PTAB, TTAB, ITC and NLRB decisions, all in one place.

Identify arguments that have been successful in the past with full text, pinpoint searching. Link to case law cited within any court document via Fastcase.

Analytics At Your Fingertips



Learn what happened the last time a particular judge, opposing counsel or company faced cases similar to yours.

Advanced out-of-the-box PTAB and TTAB analytics are always at your fingertips.

API

Docket Alarm offers a powerful API (application programming interface) to developers that want to integrate case filings into their apps.

LAW FIRMS

Build custom dashboards for your attorneys and clients with live data direct from the court.

Automate many repetitive legal tasks like conflict checks, document management, and marketing.

FINANCIAL INSTITUTIONS

Litigation and bankruptcy checks for companies and debtors.

E-DISCOVERY AND LEGAL VENDORS

Sync your system to PACER to automate legal marketing.