

(12) **United States Patent**
Hoffberg

(10) **Patent No.:** **US 6,252,544 B1**
(45) **Date of Patent:** **Jun. 26, 2001**

(54) **MOBILE COMMUNICATION DEVICE**
(76) **Inventor:** **Steven M. Hoffberg**, 29 Buckout Rd., West Harrison, NY (US) 10604
(*) **Notice:** Subject to any disclaimer, the term of this patent is extended or adjusted under 35 U.S.C. 154(b) by 0 days.

(21) **Appl. No.:** **09/236,184**
(22) **Filed:** **Jan. 25, 1999**

Related U.S. Application Data

(60) **Provisional application No.** 60/072,757, filed on Jan. 27, 1998.
(51) **Int. Cl.⁷** **H04B 7/185**
(52) **U.S. Cl.** **342/357.1; 342/357.06; 342/357.13; 342/457; 701/208; 701/213**
(58) **Field of Search** **342/457, 357.06, 342/357.1, 357.13, 357.07; 701/207, 208, 213**

(56) **References Cited**

U.S. PATENT DOCUMENTS

3,689,882	9/1972	Dessailly	340/53
4,028,662	6/1977	Young	340/32
4,168,499	9/1979	Matsumura et al.	343/7 VM
4,185,265	1/1980	Griffin et al.	340/32
4,239,415	12/1980	Blikken	404/75
4,349,823	9/1982	Tagami et al.	343/7 VM
4,543,577	9/1985	Tachibana et al.	340/904
4,552,456	11/1985	Endo	356/5
4,626,850	12/1986	Chey	340/903
4,757,450	7/1988	Etoh	364/426
4,833,469	5/1989	David	340/901
4,855,915	8/1989	Dallaire	364/424.02
5,039,979	8/1991	McClive	340/438
5,043,736	8/1991	Darnell et al.	342/357
5,119,504	6/1992	Durboraw	455/54.1
5,162,997	11/1992	Takahashi	364/424.05
5,189,612	2/1993	Lemercier et al.	364/424.02
5,189,619	2/1993	Adachi et al.	364/426.04
5,218,620	6/1993	Mori et al.	375/1
5,223,844 *	6/1993	Mansell et al.	342/257

5,285,523	2/1994	Takahashi	395/22
5,299,132	3/1994	Wortham	364/460
5,301,368	4/1994	Hirata	455/78
5,369,588	11/1994	Hayami et al.	364/449
5,382,957	1/1995	Blume	342/43
5,459,667 *	10/1995	Odagaki et al.	364/444
5,461,365	10/1995	Schlager et al.	340/573
5,473,538	12/1995	Fujita et al.	364/424.05
5,523,950	6/1996	Peterson	364/436
5,541,590	7/1996	Nishio	340/903
5,544,225	8/1996	Kennedy et al.	379/59
5,550,551	8/1996	Alesio	342/457
5,563,607	10/1996	Loomis et al.	342/357
5,568,390	10/1996	Hirota et al.	364/449
5,600,561	2/1997	Okamura	364/460
5,602,739	2/1997	Haagenstad et al.	364/436
5,610,821	3/1997	Gazis et al.	364/444.2
5,621,793	4/1997	Bednarek et al.	380/20
5,625,668	4/1997	Loomis et al.	379/58
5,630,206	5/1997	Urban et al.	455/54.1
5,633,872	5/1997	Dinkins	370/312
5,638,078	6/1997	Wichtel	342/450
5,646,612	7/1997	Byon	340/903
5,668,880	9/1997	Alajajian	380/49
5,673,305	9/1997	Ross	379/58
5,678,182	10/1997	Miller et al.	455/33.1
5,684,860	11/1997	Milaniet al.	379/59
5,687,215	11/1997	Timm et al.	379/58
5,689,269	11/1997	Norris	342/357
5,691,724	11/1997	Aker	342/104

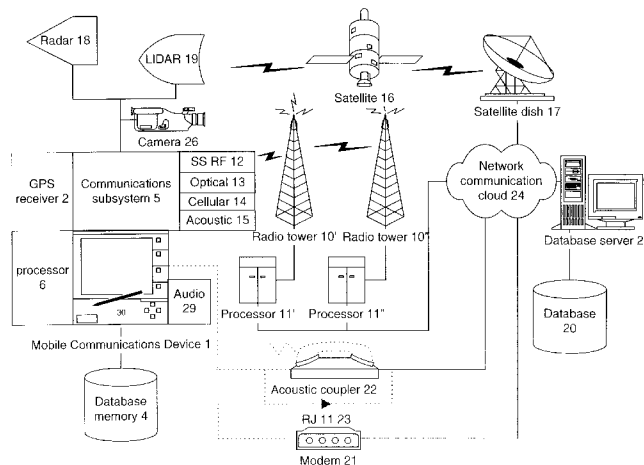
(List continued on next page.)

Primary Examiner—Thomas H. Tarcza
Assistant Examiner—Dao L. Phan
(74) *Attorney, Agent, or Firm*—Milde, Hoffberg & Macklin, LLP

(57) **ABSTRACT**

A mobile communications device comprising a location sensing system, producing a location output; a memory, storing a set of locations and associated events; a telecommunications device, communicating event and location information between a remote system and said memory; and a processor, processing said location output in conjunction with said stored locations and associated events in said memory, to determine a priority thereof.

43 Claims, 2 Drawing Sheets



U.S. PATENT DOCUMENTS

5,701,328	12/1997	Schuchman et al.	375/204	5,914,654	6/1999	Smith	340/438
5,760,713 *	6/1998	Yokoyama	340/995	5,916,300 *	6/1999	Kirk et al.	701/213
5,774,827	6/1998	Smith, Jr. et al.	701/209	5,955,973 *	9/1999	Anderson	340/988
5,838,237	11/1998	Revell et al.	340/573	5,983,158	11/1999	Suzuki et al.	701/209
5,845,227	12/1998	Peterson	701/209	5,987,381	11/1999	Oshizawa	701/209
5,862,509	1/1999	Desai et al.	701/209				

* cited by examiner

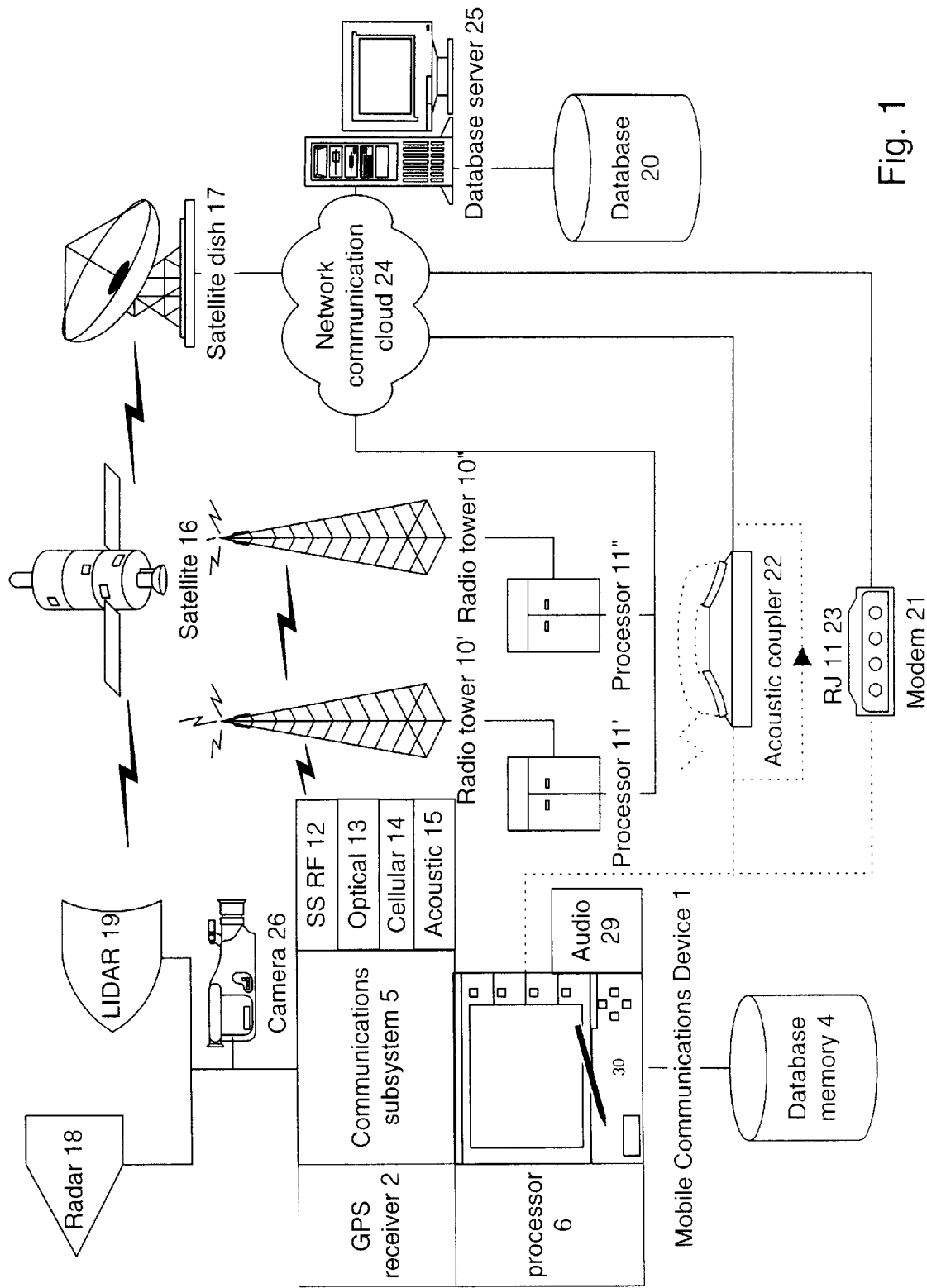


Fig. 1

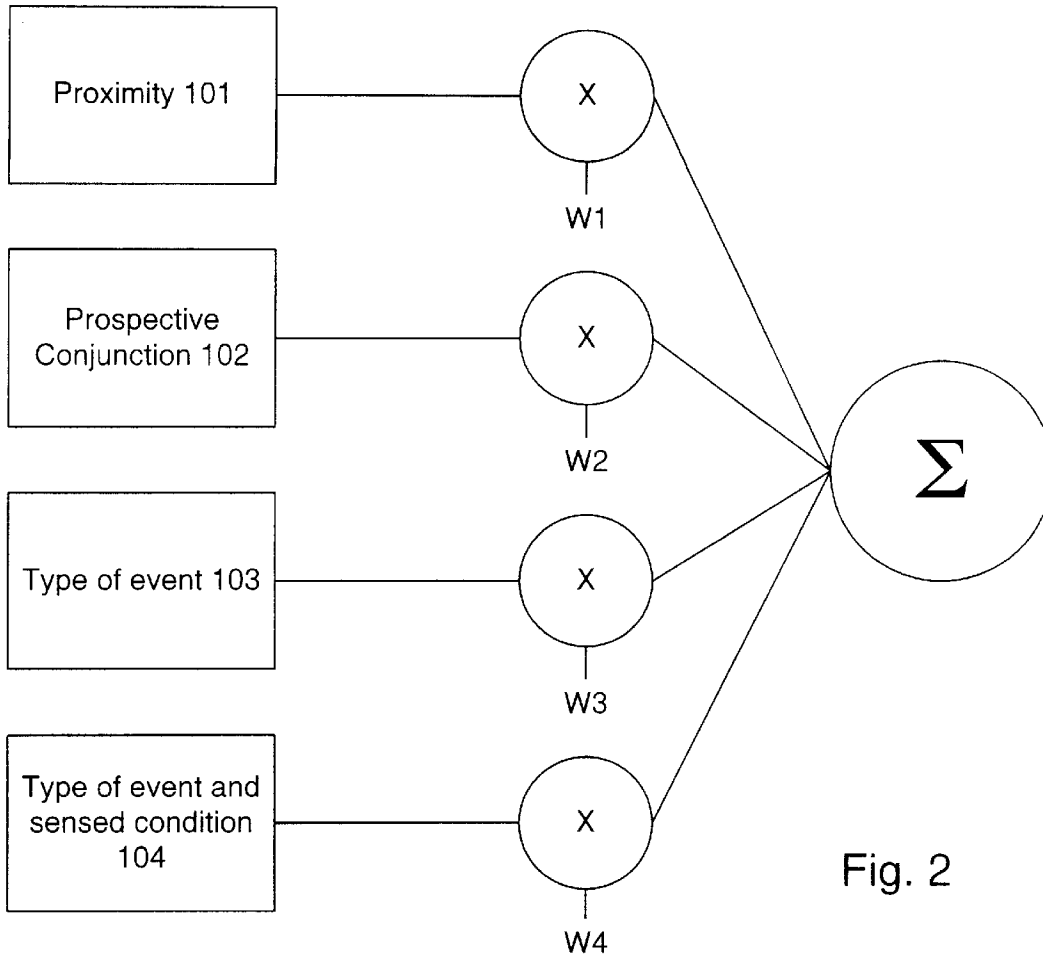


Fig. 2

Unit ID 201	Location 202	Codes 203	High priority messages 204	Itinerary 205	Memory dump string 206
-------------	--------------	-----------	----------------------------	---------------	------------------------



Event 301
Location 302
Time 303
Source 304
Expiration 305
Reliability 306
Message 307

Fig. 3

MOBILE COMMUNICATION DEVICE

The present application claims the benefit of priority from U.S. Provisional Patent Application Ser. No. 60/072,757, the entirety of which is incorporated herein by reference.

FIELD OF THE INVENTION

The present invention relates to the field of communications devices, and more particularly to mobile telecommunications devices having position detection and event storage memory.

BACKGROUND OF THE INVENTION

A number of devices are known which provide mobile telecommunication capabilities. Further, known position detection systems employ the known Global Positioning System (GPS), Global Orbiting Navigational System (GLONASS), Loran, RF triangulation, inertial frame reference and Cellular Telephone base site, e.g., time difference of arrival (TDOA) or nearest antenna proximity systems. Known GPS mobile systems include memory to record location, time and event type, and some systems may be integrated with global information systems, to track path, speed, etc. Known Differential GPS (DGPS) systems include mobile telecommunication functionality to communicate between distant units, typically to allow very precise relative position measurements, in the presence of substantial absolute position errors, or to calibrate the position of a mobile transceiver based on a relative position with respect to a fixed transceiver having a known location. These systems do not typically intercommunicate event information between units. Thus, the communications streams relate to position information only. However, known weather balloon transceiver systems, for example, do transmit both position and weather information to a base station.

Many electronic location determination systems are available, or have been proposed, to provide location information to a user equipped with a location determination receiver. Groundbased location determination systems, such as Loran, Omega, TACAN, Decca, U.S. Airforce Joint Tactical Information Distribution System (JTIDS ReInav), or U.S. Army Position Location and Reporting System (PLRS), use the intersection of hyperbolic surfaces to provide location information. A representative ground system is LORAN-C discussed in LORAN-C User Handbook, Department of Transportation, U.S. Coast Guard, Commandant Instruction M16562.3, May 1990, which is incorporated by reference herein. LORAN-C provides a typical location accuracy of approximately 400 meters. A limitation of a LORAN-C location determination system is that not all locations in the northern hemisphere, and no locations in the southern hemisphere, are covered by LORAN-C. A second limitation of LORAN-C is that the typical accuracy of approximately 400 meters is insufficient for many applications. A third limitation of LORAN-C is that weather, local electronic signal interference, poor crossing angles, closely spaced time difference hyperbolas, and skywaves (multipath interference) frequently cause the accuracy to be significantly worse than 400 meters.

Other ground-based location determination devices use systems that were developed primarily for communications, such as cellular telephone, FM broadcast, and AM broadcast. Some cellular telephone systems provide estimates of location, using comparison of signal strengths from three or more sources. FM broadcast systems having subcarrier

signals can provide estimates of location by measuring the phases of the subcarrier signals. Kelley et al. in U.S. Pat. No. 5,173,710 disclose a system that allows determination of a location of a vehicle. FM subcarrier signals are received from three FM radio stations with known locations but unknown relative phases by signal processors at the vehicle as well as at a fixed station having a known location. The fixed station processor determines the relative phase of the signals transmitted by the three FM radio stations and transmits the relative phase information to the vehicle. The vehicle processor determines its location from the FM subcarrier signal phases and from the relative phase information it receives. A limitation of cellular systems and FM subcarrier systems for location determination is that they are limited to small regions, with diameters of the order of 20–50 km.

Satellite-based location determination systems such as GPS and GLONASS, use the intersection of spherical surface areas to provide location information with a typical (selective availability) accuracy of 100 meters, anywhere on or near the surface of the earth. These systems may also be used to obtain positional accuracies within 1 centimeter. The satellite-based location determination systems include satellites having signal transmitters to broadcast location information and control stations on earth to track and control the satellites. Location determination receivers process the signals transmitted from the satellites and provide location information to the user.

The Global Positioning System (GPS) is part of a satellite navigation system developed by the United States Defense Department under its NAVSTAR satellite program. A fully operational GPS includes up to 24 satellites approximately uniformly dispersed around six circular orbits with four satellites each, the orbits being inclined at an angle of 55°, relative to the equator, and being separated from each other by multiples of 60° longitude. The orbits have radii of 26,560 kilometers and are approximately circular. The orbits are non-geosynchronous, with 0.5 sidereal day (11.967 hours) orbital time intervals, so that the satellites move with time, relative to the Earth below. Theoretically, four or more GPS satellites will have line of sight to most points on the Earth's surface, and line of sight access to three or more such satellites can be used to determine an observer's position anywhere on the Earth's surface, 24 hours per day. Each satellite carries a cesium or rubidium atomic clock to provide timing information for the signals transmitted by the satellites. Internal clock correction is provided for each satellite clock.

A second configuration for global positioning is GLONASS, placed in orbit by the former Soviet Union and now maintained by the Russian Republic. GLONASS also uses 24 satellites, distributed approximately uniformly in three orbital planes of eight satellites each. Each orbital plane has a nominal inclination of 64.8° relative to the equator, and the three orbital planes are separated from each other by multiples of 120° longitude. The GLONASS circular orbits have smaller radii, about 25,510 kilometers, and a satellite period of revolution of $\frac{8}{17}$ of a sidereal day (11.26 hours). A GLONASS satellite and a GPS satellite will thus complete 17 and 16 revolutions, respectively, around the Earth every 8 sidereal days. The signal frequencies of both GPS and GLONASS are in L-band (1 to 2 GHz).

Because the signals from the satellites pass through the troposphere for only a short distance, the accuracy of satellite location determination systems such as GPS or GLONASS is largely unaffected by weather or local anomalies. A limitation of GLONASS is that it is not clear that the

Explore Litigation Insights

Docket Alarm provides insights to develop a more informed litigation strategy and the peace of mind of knowing you're on top of things.

Real-Time Litigation Alerts



Keep your litigation team up-to-date with **real-time alerts** and advanced team management tools built for the enterprise, all while greatly reducing PACER spend.

Our comprehensive service means we can handle Federal, State, and Administrative courts across the country.

Advanced Docket Research



With over 230 million records, Docket Alarm's cloud-native docket research platform finds what other services can't. Coverage includes Federal, State, plus PTAB, TTAB, ITC and NLRB decisions, all in one place.

Identify arguments that have been successful in the past with full text, pinpoint searching. Link to case law cited within any court document via Fastcase.

Analytics At Your Fingertips



Learn what happened the last time a particular judge, opposing counsel or company faced cases similar to yours.

Advanced out-of-the-box PTAB and TTAB analytics are always at your fingertips.

API

Docket Alarm offers a powerful API (application programming interface) to developers that want to integrate case filings into their apps.

LAW FIRMS

Build custom dashboards for your attorneys and clients with live data direct from the court.

Automate many repetitive legal tasks like conflict checks, document management, and marketing.

FINANCIAL INSTITUTIONS

Litigation and bankruptcy checks for companies and debtors.

E-DISCOVERY AND LEGAL VENDORS

Sync your system to PACER to automate legal marketing.