
















|   |  |  |
|---|--|--|
|  BROADCASTING                 |  MARITIME RADIONAVIGATION  |  RADIONAVIGATION SATELLITE                     |
|  BROADCASTING SATELLITE      |  METEOROLOGICAL AIDS      |  SPACE OPERATION                              |
|  EARTH EXPLORATION SATELLITE |  METEOROLOGICAL SATELLITE |  SPACE RESEARCH                               |
|  FIXED                       |  MOBILE                   |  STANDARD FREQUENCY AND TIME SIGNAL           |
|  FIXED SATELLITE             |  MOBILE SATELLITE         |  STANDARD FREQUENCY AND TIME SIGNAL SATELLITE |

## ACTIVITY CODE

|  |   |
|--|---|
|  GOVERNMENT EXCLUSIVE      |  GOVERNMENT/NON-GOVERNMENT SHARED |
|  NON-GOVERNMENT EXCLUSIVE |   |

## ALLOCATION USAGE DESIGNATION

| SERVICE   | EXAMPLE | DESCRIPTION                         |
|-----------|---------|-------------------------------------|
| Primary   | FIXED   | Capital Letters                     |
| Secondary | Mobile  | 1st Capital with lower case letters |

This chart is a graphic single-point-in-time portrayal of the Table of Frequency Allocations used by the FCC and NTIA. As such, it does not completely reflect all aspects, i.e., footnotes and recent changes made to the Table of Frequency Allocations. Therefore, for complete information, users should consult the Table to determine the current status of U.S. allocations.



**U.S. DEPARTMENT OF COMMERCE**  
**National Telecommunications and Information Administration**  
 Office of Spectrum Management

October 2003